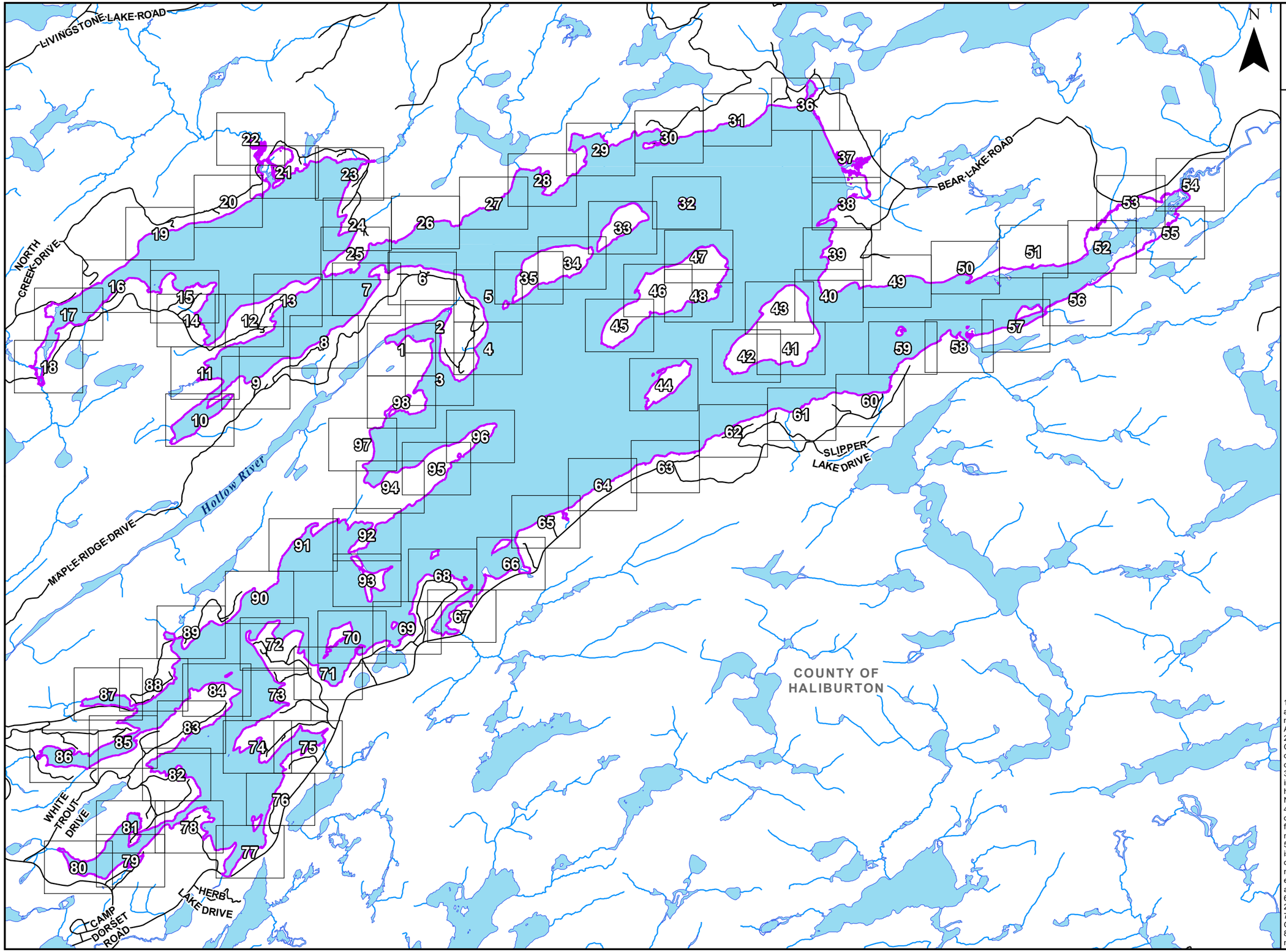

HATCH

THE DISTRICT MUNICIPALITY OF MUSKOKA

Floodplain Map: Kawagama Lake

Key Map

LICENSED PROFESSIONAL ENGINEER
2023-10-27
M. F. MASOOM
100535261
PROVINCE OF ONTARIO

Legend

- Road
- Static Floodline Elevation: 356.27 m
- Map Extent
- Waterbody

0 625 1,250 2,500
Meters

Scale: 1:45,000

NOTES:

1. Produced by Hatch for the District of Muskoka under licence from Ontario Ministry of Natural Resources and Forestry, Copyright © Queens Printer 2023. Includes material © 2023 of the Queen's Printer for Ontario. All rights reserved.
2. Contains information used under the Open Government License - Ontario. The waterbody boundaries are an approximation of the location of waterbodies in the District of Muskoka derived from open source data.
3. The flood inundation limits shown on this map represents estimated limits associated with modelling of flows and water levels as found in the Hatch report titled Additional Floodplain Mapping Report, Document Number H366496-0000-200-230-0003.
4. The methods used to derive these limits were approximate and should only be used as guidance. Actual areas inundated will depend on actual flood hydrograph characteristics and may differ from the hydrograph characteristics adopted for this study.
5. This map is for illustrative purposes only. Information contained herein is not a substitute for professional review or site survey and is subject to change without notice. The District of Muskoka and Hatch Ltd take no responsibility for, nor guarantee, the accuracy of the information contained on this map. Any interpretation or conclusions drawn from this map are the sole responsibility of the user.
6. LiDAR (Light Detection and Ranging) survey data collected May 25th, 26th and 27th 2023 by Tulloch Geomatics.
7. Spatial reference NAD83 UTM Zone 17, VerticalDatum CGVD28, Geoid Model HT2.0.
8. Contains information from the County of Haliburton used under agreement; Files included: Parcels - Provided 2023-10-20.

Approved for Use - 2023-10-27

674300 674400 674500 674600 674700 674800 674900 675000 675100

5019300 5019200 5019100 5019000 5018900 5018800

N

LIMITS OF MAPPING
(KAWAGAMA LAKE DAM)

Hollow River

HATCH

THE DISTRICT MUNICIPALITY OF MUSKOKA

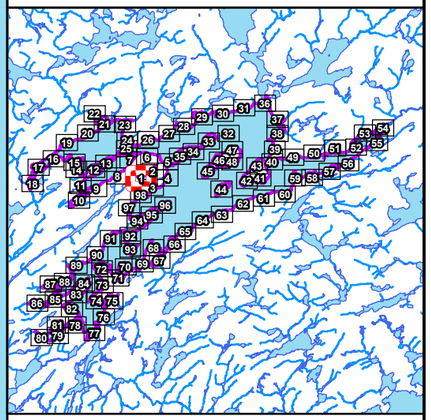

Floodplain Map: Kawagama Lake

Map 1

Legend

- Road
- Static Floodline Elevation: 356.27 m
- Building Footprint
- Parcel Fabric
- Waterbody

0 25 50 100
Meters

Scale: 1:2,500

LICENSED PROFESSIONAL ENGINEER
2023-10-27
M. F. MASOOM
100535261
PROVINCE OF ONTARIO

NOTES:

1. Produced by Hatch for the District of Muskoka under licence from Ontario Ministry of Natural Resources and Forestry, Copyright © Queens Printer 2023. Includes material © 2023 of the Queen's Printer for Ontario. All rights reserved.
2. Contains information used under the Open Government License - Ontario. The waterbody boundaries are an approximation of the location of waterbodies in the District of Muskoka derived from open source data.
3. The flood inundation limits shown on this map represents estimated limits associated with modelling of flows and water levels as found in the Hatch report titled Additional Floodplain Mapping Report, Document Number H366496-0000-200-230-0003.
4. The methods used to derive these limits were approximate and should only be used as guidance. Actual areas inundated will depend on actual flood hydrograph characteristics and may differ from the hydrograph characteristics adopted for this study.
5. This map is for illustrative purposes only. Information contained herein is not a substitute for professional review or site survey and is subject to change without notice. The District of Muskoka and Hatch Ltd take no responsibility for, nor guarantee, the accuracy of the information contained on this map. Any interpretation or conclusions drawn from this map are the sole responsibility of the user.
6. LiDAR (Light Detection and Ranging) survey data collected May 25th, 26th and 27th 2023 by Tulloch Geomatics.
7. Spatial reference NAD83 UTM Zone 17, VerticalDatum CGVD28, Geoid Model HT2.0.
8. Contains information from the County of Haliburton used under agreement; Files included: Parcels - Provided 2023-10-20.

674300 674400 674500 674600 674700 674800 674900 675000 675100

Approved for Use - 2023-10-27

674800 674900 675000 675100 675200 675300 675400 675500

5019600 5019500 5019400 5019300 5019200 5019100 5019000

N

MORO-LANE

MAPLE-RIDGE-DRIVE

HATCH

THE DISTRICT MUNICIPALITY OF MUSKOKA

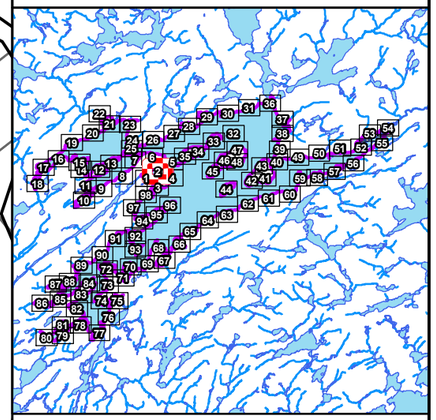

Floodplain Map: Kawagama Lake

Map 2

Legend

- Road
- Static Floodline Elevation: 356.27 m
- Building Footprint
- Parcel Fabric
- Waterbody

0 25 50 100

Meters

Scale: 1:2,500

LICENSED PROFESSIONAL ENGINEER
2023-10-27
M. F. MASOOM
100535261
PROVINCE OF ONTARIO

NOTES:

1. Produced by Hatch for the District of Muskoka under licence from Ontario Ministry of Natural Resources and Forestry, Copyright © Queens Printer 2023. Includes material © 2023 of the Queen's Printer for Ontario. All rights reserved.
2. Contains information used under the Open Government License - Ontario. The waterbody boundaries are an approximation of the location of waterbodies in the District of Muskoka derived from open source data.
3. The flood inundation limits shown on this map represents estimated limits associated with modelling of flows and water levels as found in the Hatch report titled Additional Floodplain Mapping Report, Document Number H366496-0000-200-230-0003.
4. The methods used to derive these limits were approximate and should only be used as guidance. Actual areas inundated will depend on actual flood hydrograph characteristics and may differ from the hydrograph characteristics adopted for this study.
5. This map is for illustrative purposes only. Information contained herein is not a substitute for professional review or site survey and is subject to change without notice. The District of Muskoka and Hatch Ltd take no responsibility for, nor guarantee, the accuracy of the information contained on this map. Any interpretation or conclusions drawn from this map are the sole responsibility of the user.
6. LiDAR (Light Detection and Ranging) survey data collected May 25th, 26th and 27th 2023 by Tulloch Geomatics.
7. Spatial reference NAD83 UTM Zone 17, VerticalDatum CGVD28, Geoid Model HT2.0.
8. Contains information from the County of Haliburton used under agreement; Files included: Parcels - Provided 2023-10-20.

Approved for Use - 2023-10-27

674800 674900 675000 675100 675200 675300 675400 675500

5018900 5018800 5018700 5018600 5018500 5018400

MAPLE RIDGE DRIVE

CIRCLE POINT DRIVE

N

HATCH

THE DISTRICT MUNICIPALITY OF MUSKOKA

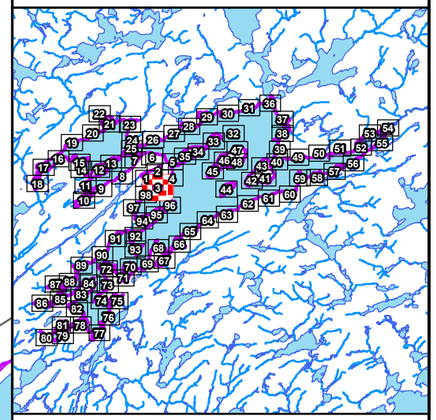

Floodplain Map: Kawagama Lake

Map 3

Legend

- Road
- Static Floodline Elevation: 356.27 m
- Building Footprint
- Parcel Fabric
- Waterbody

0 25 50 100

Meters

Scale: 1:2,500

LICENSED PROFESSIONAL ENGINEER
2023-10-27
M. F. MASOOM
100535261
PROVINCE OF ONTARIO

NOTES:

1. Produced by Hatch for the District of Muskoka under licence from Ontario Ministry of Natural Resources and Forestry, Copyright © Queens Printer 2023. Includes material © 2023 of the Queen's Printer for Ontario. All rights reserved.
2. Contains information used under the Open Government License - Ontario. The waterbody boundaries are an approximation of the location of waterbodies in the District of Muskoka derived from open source data.
3. The flood inundation limits shown on this map represents estimated limits associated with modelling of flows and water levels as found in the Hatch report titled Additional Floodplain Mapping Report, Document Number H366496-0000-200-230-0003.
4. The methods used to derive these limits were approximate and should only be used as guidance. Actual areas inundated will depend on actual flood hydrograph characteristics and may differ from the hydrograph characteristics adopted for this study.
5. This map is for illustrative purposes only. Information contained herein is not a substitute for professional review or site survey and is subject to change without notice. The District of Muskoka and Hatch Ltd take no responsibility for, nor guarantee, the accuracy of the information contained on this map. Any interpretation or conclusions drawn from this map are the sole responsibility of the user.
6. LiDAR (Light Detection and Ranging) survey data collected May 25th, 26th and 27th 2023 by Tulloch Geomatics.
7. Spatial reference NAD83 UTM Zone 17, VerticalDatum CGVD28, Geoid Model HT2.0.
8. Contains information from the County of Haliburton used under agreement; Files included: Parcels - Provided 2023-10-20.

Approved for Use - 2023-10-27

675400 675500 675600 675700 675800 675900 676000 676100

5019300 5019200 5019100 5019000 5018900 5018800

SINGING HILLS LANE

MAPLE RIDGE DRIVE

CIRCLE POINT DRIVE

N

HATCH

THE DISTRICT MUNICIPALITY OF MUSKOKA

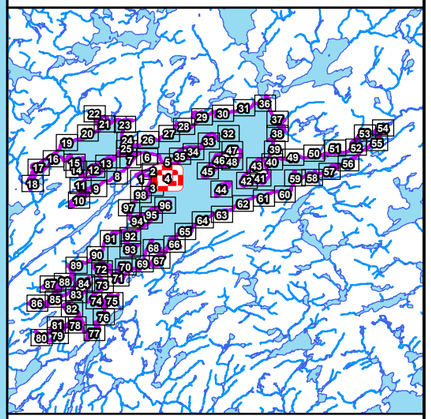

Floodplain Map: Kawagama Lake

Map 4

Legend

- Road
- Static Floodline Elevation: 356.27 m
- Building Footprint
- Parcel Fabric
- Waterbody

0 25 50 100

Meters

Scale: 1:2,500

LICENSED PROFESSIONAL ENGINEER
2023-10-27
M. F. MASOOM
100535261
PROVINCE OF ONTARIO

NOTES:

1. Produced by Hatch for the District of Muskoka under licence from Ontario Ministry of Natural Resources and Forestry, Copyright © Queens Printer 2023. Includes material © 2023 of the Queen's Printer for Ontario. All rights reserved.
2. Contains information used under the Open Government License - Ontario. The waterbody boundaries are an approximation of the location of waterbodies in the District of Muskoka derived from open source data.
3. The flood inundation limits shown on this map represents estimated limits associated with modelling of flows and water levels as found in the Hatch report titled Additional Floodplain Mapping Report, Document Number H366496-0000-200-230-0003.
4. The methods used to derive these limits were approximate and should only be used as guidance. Actual areas inundated will depend on actual flood hydrograph characteristics and may differ from the hydrograph characteristics adopted for this study.
5. This map is for illustrative purposes only. Information contained herein is not a substitute for professional review or site survey and is subject to change without notice. The District of Muskoka and Hatch Ltd take no responsibility for, nor guarantee, the accuracy of the information contained on this map. Any interpretation or conclusions drawn from this map are the sole responsibility of the user.
6. LiDAR (Light Detection and Ranging) survey data collected May 25th, 26th and 27th 2023 by Tulloch Geomatics.
7. Spatial reference NAD83 UTM Zone 17, VerticalDatum CGVD28, Geoid Model HT2.0.
8. Contains information from the County of Haliburton used under agreement; Files included: Parcels - Provided 2023-10-20.

Approved for Use - 2023-10-27

675400 675500 675600 675700 675800 675900 676000 676100

5020000 5019900 5019800 5019700 5019600 5019500 5019400

MAPLE RIDGE DRIVE

MORO LANE

N

HATCH

THE DISTRICT MUNICIPALITY OF MUSKOKA

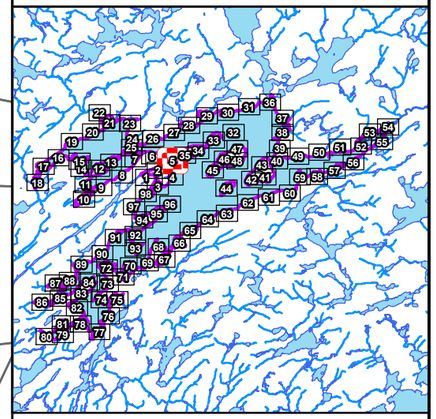

Floodplain Map: Kawagama Lake

Map 5

Legend

- Road
- Static Floodline Elevation: 356.27 m
- Building Footprint
- Parcel Fabric
- Waterbody

0 25 50 100

Meters

Scale: 1:2,500

LICENSED PROFESSIONAL ENGINEER
2023-10-27
M. F. MASOOM
100535261
PROVINCE OF ONTARIO

NOTES:

1. Produced by Hatch for the District of Muskoka under licence from Ontario Ministry of Natural Resources and Forestry, Copyright © Queens Printer 2023. Includes material © 2023 of the Queen's Printer for Ontario. All rights reserved.
2. Contains information used under the Open Government License - Ontario. The waterbody boundaries are an approximation of the location of waterbodies in the District of Muskoka derived from open source data.
3. The flood inundation limits shown on this map represents estimated limits associated with modelling of flows and water levels as found in the Hatch report titled Additional Floodplain Mapping Report, Document Number H366496-0000-200-230-0003.
4. The methods used to derive these limits were approximate and should only be used as guidance. Actual areas inundated will depend on actual flood hydrograph characteristics and may differ from the hydrograph characteristics adopted for this study.
5. This map is for illustrative purposes only. Information contained herein is not a substitute for professional review or site survey and is subject to change without notice. The District of Muskoka and Hatch Ltd take no responsibility for, nor guarantee, the accuracy of the information contained on this map. Any interpretation or conclusions drawn from this map are the sole responsibility of the user.
6. LiDAR (Light Detection and Ranging) survey data collected May 25th, 26th and 27th 2023 by Tulloch Geomatics.
7. Spatial reference NAD83 UTM Zone 17, VerticalDatum CGVD28, Geoid Model HT2.0.
8. Contains information from the County of Haliburton used under agreement; Files included: Parcels - Provided 2023-10-20.

675400 675500 675600 675700 675800 675900 676000 676100

Approved for Use - 2023-10-27

674600 674700 674800 674900 675000 675100 675200 675300

5020200 5020100 5020000 5019900 5019800 5019700 5019600

N

FOXY LANE

MAPLE RIDGE DRIVE

YELLOW BRICK LANE

CRISPIN LANE

HATCH

THE DISTRICT MUNICIPALITY OF MUSKOKA

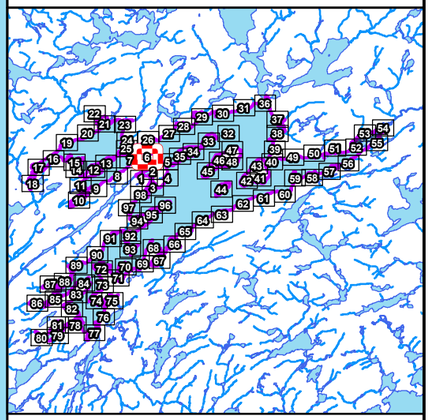

Floodplain Map: Kawagama Lake

Map 6

Legend

- Road
- Static Floodline Elevation: 356.27 m
- Building Footprint
- Parcel Fabric
- Waterbody

0 25 50 100

Meters

Scale: 1:2,500

LICENSED PROFESSIONAL ENGINEER
2023-10-27
M. F. MASOOM
100535261
PROVINCE OF ONTARIO

NOTES:

1. Produced by Hatch for the District of Muskoka under licence from Ontario Ministry of Natural Resources and Forestry, Copyright © Queens Printer 2023. Includes material © 2023 of the Queen's Printer for Ontario. All rights reserved.
2. Contains information used under the Open Government License - Ontario. The waterbody boundaries are an approximation of the location of waterbodies in the District of Muskoka derived from open source data.
3. The flood inundation limits shown on this map represents estimated limits associated with modelling of flows and water levels as found in the Hatch report titled Additional Floodplain Mapping Report, Document Number H366496-0000-200-230-0003.
4. The methods used to derive these limits were approximate and should only be used as guidance. Actual areas inundated will depend on actual flood hydrograph characteristics and may differ from the hydrograph characteristics adopted for this study.
5. This map is for illustrative purposes only. Information contained herein is not a substitute for professional review or site survey and is subject to change without notice. The District of Muskoka and Hatch Ltd take no responsibility for, nor guarantee, the accuracy of the information contained on this map. Any interpretation or conclusions drawn from this map are the sole responsibility of the user.
6. LiDAR (Light Detection and Ranging) survey data collected May 25th, 26th and 27th 2023 by Tulloch Geomatics.
7. Spatial reference NAD83 UTM Zone 17, VerticalDatum CGVD28, Geoid Model HT2.0.
8. Contains information from the County of Haliburton used under agreement; Files included: Parcels - Provided 2023-10-20.

674600 674700 674800 674900 675000 675100 675200 675300

Approved for Use - 2023-10-27

673900 674000 674100 674200 674300 674400 674500 674600 674700

5020000 5019900 5019800 5019700 5019600 5019500

N

FOXY-LANE

MAPLE-RIDGE-DRIVE

HATCH

THE DISTRICT MUNICIPALITY OF MUSKOKA

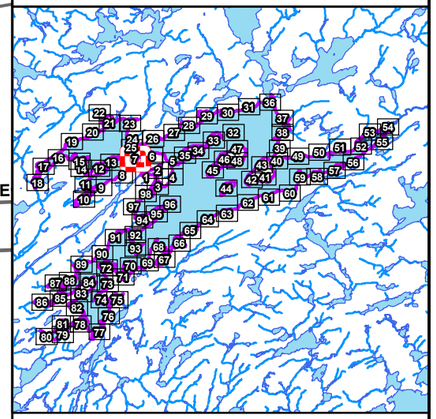

Floodplain Map: Kawagama Lake

Map 7

Legend

- Road
- Static Floodline Elevation: 356.27 m
- Building Footprint
- Parcel Fabric
- Waterbody

0 25 50 100

Meters

Scale: 1:2,500

LICENSED PROFESSIONAL ENGINEER
2023-10-27
M. F. MASOOM
100535261
PROVINCE OF ONTARIO

NOTES:

1. Produced by Hatch for the District of Muskoka under licence from Ontario Ministry of Natural Resources and Forestry, Copyright © Queens Printer 2023. Includes material © 2023 of the Queen's Printer for Ontario. All rights reserved.
2. Contains information used under the Open Government License - Ontario. The waterbody boundaries are an approximation of the location of waterbodies in the District of Muskoka derived from open source data.
3. The flood inundation limits shown on this map represents estimated limits associated with modelling of flows and water levels as found in the Hatch report titled Additional Floodplain Mapping Report, Document Number H366496-0000-200-230-0003.
4. The methods used to derive these limits were approximate and should only be used as guidance. Actual areas inundated will depend on actual flood hydrograph characteristics and may differ from the hydrograph characteristics adopted for this study.
5. This map is for illustrative purposes only. Information contained herein is not a substitute for professional review or site survey and is subject to change without notice. The District of Muskoka and Hatch Ltd take no responsibility for, nor guarantee, the accuracy of the information contained on this map. Any interpretation or conclusions drawn from this map are the sole responsibility of the user.
6. LiDAR (Light Detection and Ranging) survey data collected May 25th, 26th and 27th 2023 by Tulloch Geomatics.
7. Spatial reference NAD83 UTM Zone 17, VerticalDatum CGVD28, Geoid Model HT2.0.
8. Contains information from the County of Haliburton used under agreement; Files included: Parcels - Provided 2023-10-20.

673900 674000 674100 674200 674300 674400 674500 674600 674700

Approved for Use - 2023-10-27

673400 673500 673600 673700 673800 673900 674000 674100

5019400 5019300 5019200 5019100 5019000 5018900 5018800

N

SETTLERS DRIVE

MAPLE RIDGE DRIVE

HATCH

THE DISTRICT MUNICIPALITY OF MUSKOKA

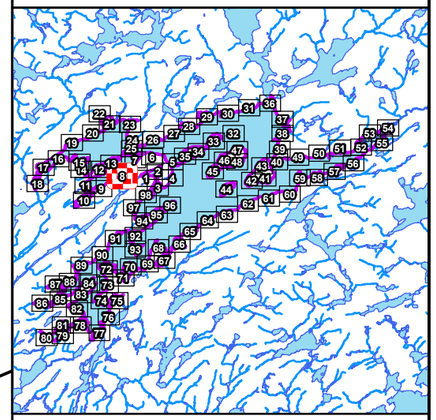

Floodplain Map: Kawagama Lake

Map 8

Legend

- Road
- Static Floodline Elevation: 356.27 m
- Building Footprint
- Parcel Fabric
- Waterbody

0 25 50 100

Meters

Scale: 1:2,500

LICENSED PROFESSIONAL ENGINEER
2023-10-27
M. F. MASOOM
100535261
PROVINCE OF ONTARIO

NOTES:

1. Produced by Hatch for the District of Muskoka under licence from Ontario Ministry of Natural Resources and Forestry, Copyright © Queens Printer 2023. Includes material © 2023 of the Queen's Printer for Ontario. All rights reserved.
2. Contains information used under the Open Government License - Ontario. The waterbody boundaries are an approximation of the location of waterbodies in the District of Muskoka derived from open source data.
3. The flood inundation limits shown on this map represents estimated limits associated with modelling of flows and water levels as found in the Hatch report titled Additional Floodplain Mapping Report, Document Number H366496-0000-200-230-0003.
4. The methods used to derive these limits were approximate and should only be used as guidance. Actual areas inundated will depend on actual flood hydrograph characteristics and may differ from the hydrograph characteristics adopted for this study.
5. This map is for illustrative purposes only. Information contained herein is not a substitute for professional review or site survey and is subject to change without notice. The District of Muskoka and Hatch Ltd take no responsibility for, nor guarantee, the accuracy of the information contained on this map. Any interpretation or conclusions drawn from this map are the sole responsibility of the user.
6. LiDAR (Light Detection and Ranging) survey data collected May 25th, 26th and 27th 2023 by Tulloch Geomatics.
7. Spatial reference NAD83 UTM Zone 17, VerticalDatum CGVD28, Geoid Model HT2.0.
8. Contains information from the County of Haliburton used under agreement; Files included: Parcels - Provided 2023-10-20.

Approved for Use - 2023-10-27

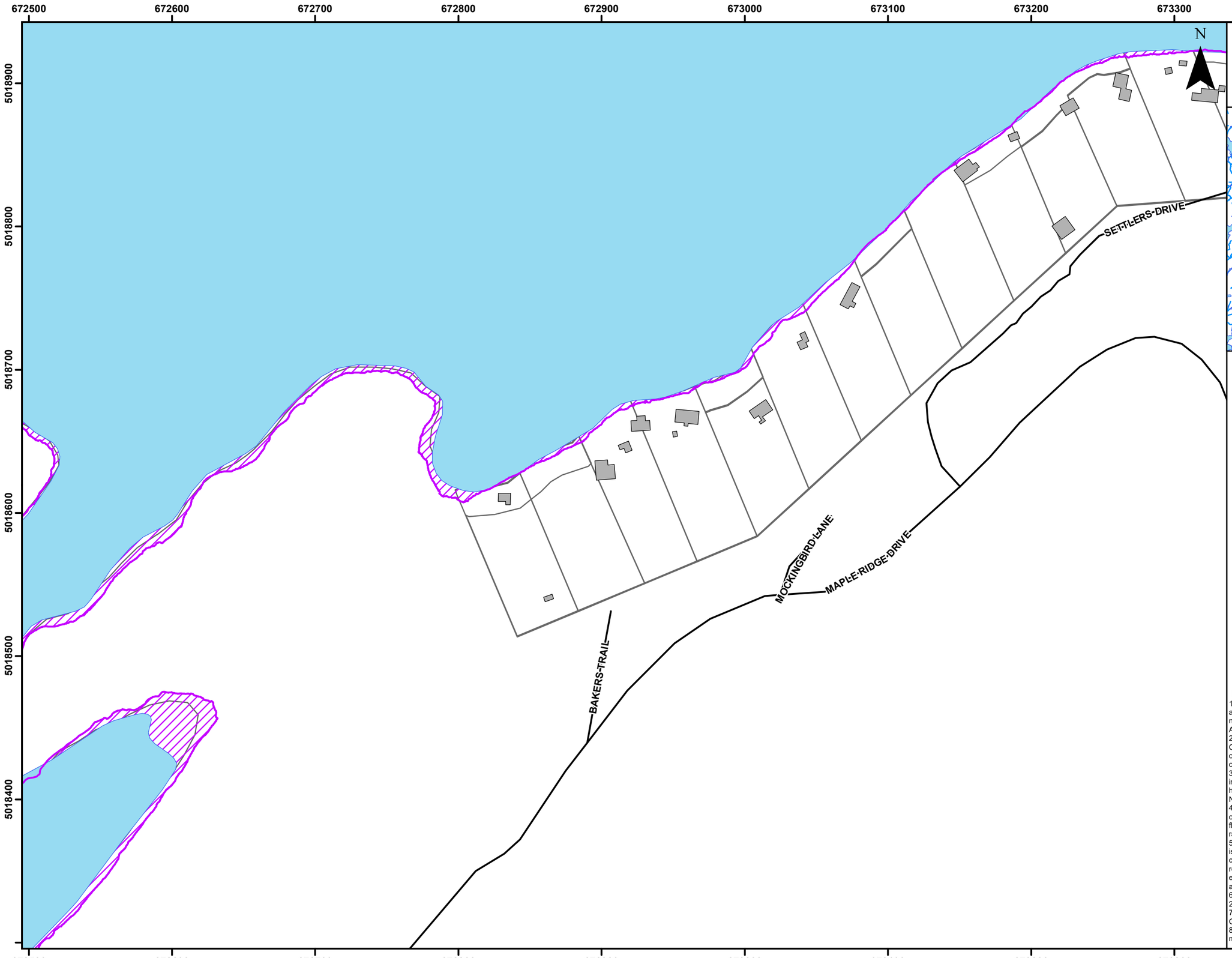

HATCH

THE DISTRICT MUNICIPALITY OF MUSKOKA

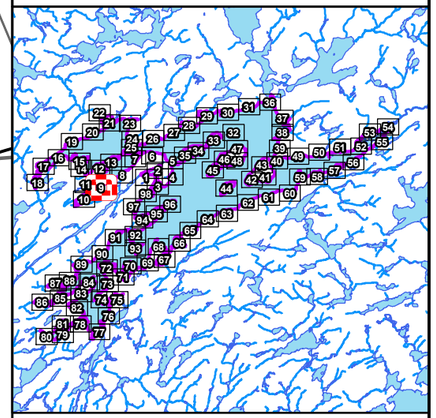

Floodplain Map: Kawagama Lake

Map 9

Legend

- Road
- Static Floodline Elevation: 356.27 m
- Building Footprint
- Parcel Fabric
- Waterbody

0 25 50 100

Meters

Scale: 1:2,500

LICENSED PROFESSIONAL ENGINEER
2023-10-27
M. F. MASOOM
100535261
PROVINCE OF ONTARIO

NOTES:

1. Produced by Hatch for the District of Muskoka under licence from Ontario Ministry of Natural Resources and Forestry, Copyright © Queens Printer 2023. Includes material © 2023 of the Queen's Printer for Ontario. All rights reserved.
2. Contains information used under the Open Government License - Ontario. The waterbody boundaries are an approximation of the location of waterbodies in the District of Muskoka derived from open source data.
3. The flood inundation limits shown on this map represents estimated limits associated with modelling of flows and water levels as found in the Hatch report titled Additional Floodplain Mapping Report, Document Number H366496-0000-200-230-0003.
4. The methods used to derive these limits were approximate and should only be used as guidance. Actual areas inundated will depend on actual flood hydrograph characteristics and may differ from the hydrograph characteristics adopted for this study.
5. This map is for illustrative purposes only. Information contained herein is not a substitute for professional review or site survey and is subject to change without notice. The District of Muskoka and Hatch Ltd take no responsibility for, nor guarantee, the accuracy of the information contained on this map. Any interpretation or conclusions drawn from this map are the sole responsibility of the user.
6. LiDAR (Light Detection and Ranging) survey data collected May 25th, 26th and 27th 2023 by Tulloch Geomatics.
7. Spatial reference NAD83 UTM Zone 17, VerticalDatum CGVD28, Geoid Model HT2.0.
8. Contains information from the County of Haliburton used under agreement; Files included: Parcels - Provided 2023-10-20.

Approved for Use - 2023-10-27

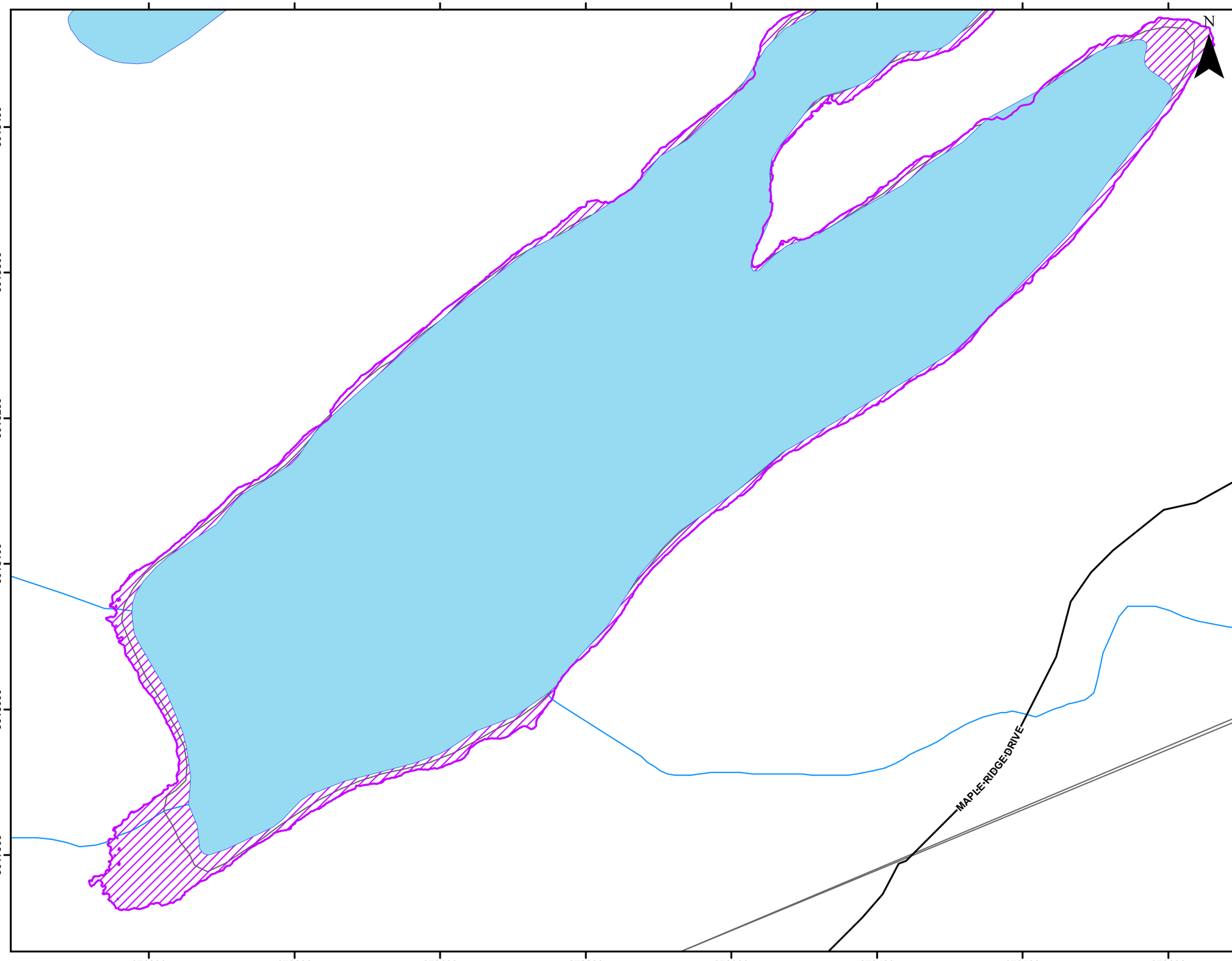

HATCH

THE DISTRICT MUNICIPALITY OF MUSKOKA

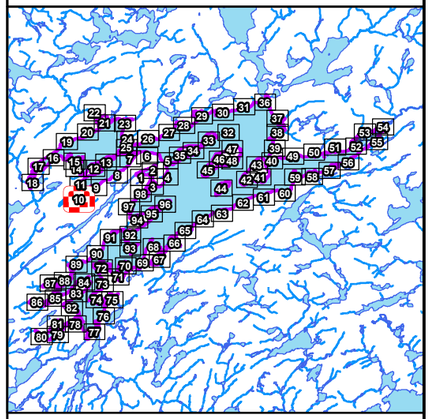

Floodplain Map: Kawagama Lake

Map 10

Legend

- Road
- Static Floodline Elevation: 356.27 m
- Building Footprint
- Parcel Fabric
- Waterbody

0 25 50 100

Meters

Scale: 1:2,500

LICENSED PROFESSIONAL ENGINEER
2023-10-27
M. F. MASOOM
100535261
PROVINCE OF ONTARIO

NOTES:

1. Produced by Hatch for the District of Muskoka under licence from Ontario Ministry of Natural Resources and Forestry, Copyright © Queens Printer 2023. Includes material © 2023 of the Queen's Printer for Ontario. All rights reserved.
2. Contains information used under the Open Government License - Ontario. The waterbody boundaries are an approximation of the location of waterbodies in the District of Muskoka derived from open source data.
3. The flood inundation limits shown on this map represents estimated limits associated with modelling of flows and water levels as found in the Hatch report titled Additional Floodplain Mapping Report, Document Number H366496-0000-200-230-0003.
4. The methods used to derive these limits were approximate and should only be used as guidance. Actual areas inundated will depend on actual flood hydrograph characteristics and may differ from the hydrograph characteristics adopted for this study.
5. This map is for illustrative purposes only. Information contained herein is not a substitute for professional review or site survey and is subject to change without notice. The District of Muskoka and Hatch Ltd take no responsibility for, nor guarantee, the accuracy of the information contained on this map. Any interpretation or conclusions drawn from this map are the sole responsibility of the user.
6. LiDAR (Light Detection and Ranging) survey data collected May 25th, 26th and 27th 2023 by Tulloch Geomatics.
7. Spatial reference NAD83 UTM Zone 17, VerticalDatum CGVD28, Geoid Model HT2.0.
8. Contains information from the County of Haliburton used under agreement; Files included: Parcels - Provided 2023-10-20.

Approved for Use - 2023-10-27

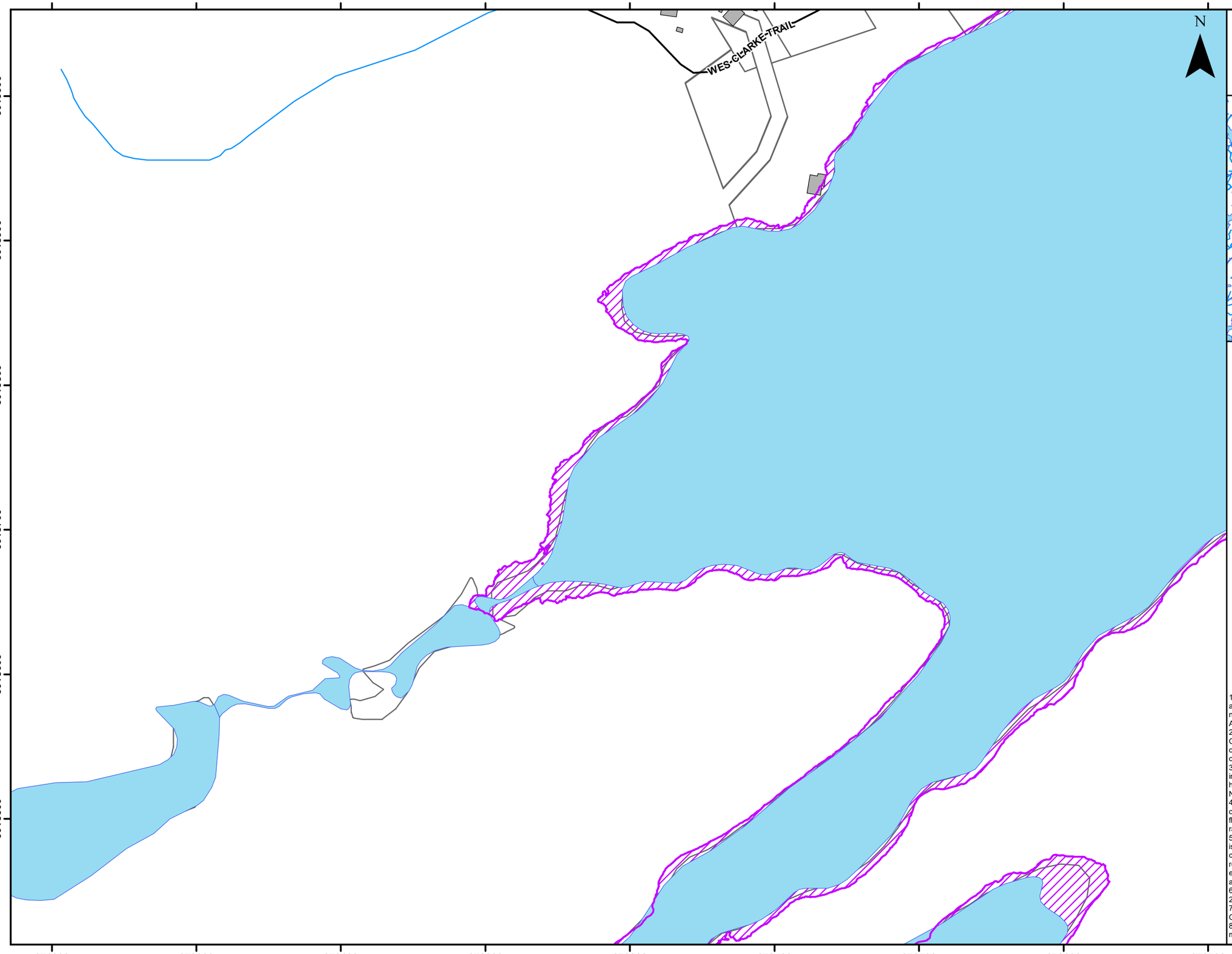

HATCH

THE DISTRICT MUNICIPALITY OF MUSKOKA

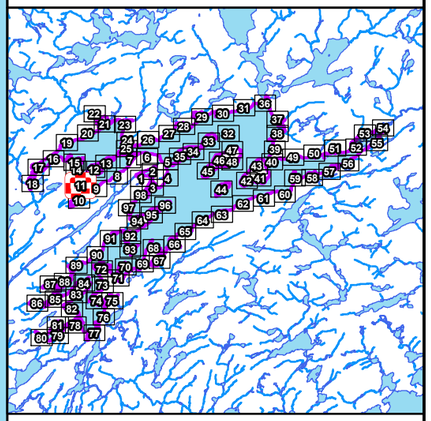

Floodplain Map: Kawagama Lake

Map 11

Legend

- Road
- Static Floodline Elevation: 356.27 m
- Building Footprint
- Parcel Fabric
- Waterbody

0 25 50 100

Meters

Scale: 1:2,500

LICENSED PROFESSIONAL ENGINEER
2023-10-27
M. F. MASOOM
100535261
PROVINCE OF ONTARIO

NOTES:

1. Produced by Hatch for the District of Muskoka under licence from Ontario Ministry of Natural Resources and Forestry, Copyright © Queens Printer 2023. Includes material © 2023 of the Queen's Printer for Ontario. All rights reserved.
2. Contains information used under the Open Government License - Ontario. The waterbody boundaries are an approximation of the location of waterbodies in the District of Muskoka derived from open source data.
3. The flood inundation limits shown on this map represents estimated limits associated with modelling of flows and water levels as found in the Hatch report titled Additional Floodplain Mapping Report, Document Number H366496-0000-200-230-0003.
4. The methods used to derive these limits were approximate and should only be used as guidance. Actual areas inundated will depend on actual flood hydrograph characteristics and may differ from the hydrograph characteristics adopted for this study.
5. This map is for illustrative purposes only. Information contained herein is not a substitute for professional review or site survey and is subject to change without notice. The District of Muskoka and Hatch Ltd take no responsibility for, nor guarantee, the accuracy of the information contained on this map. Any interpretation or conclusions drawn from this map are the sole responsibility of the user.
6. LiDAR (Light Detection and Ranging) survey data collected May 25th, 26th and 27th 2023 by Tulloch Geomatics.
7. Spatial reference NAD83 UTM Zone 17, VerticalDatum CGVD28, Geoid Model HT2.0.
8. Contains information from the County of Haliburton used under agreement; Files included: Parcels - Provided 2023-10-20.

Approved for Use - 2023-10-27

672500 672600 672700 672800 672900 673000 673100 673200

5019700 5019600 5019500 5019400 5019300 5019200 5019100

N

MACAROON LANE

WES-CLARKE-TRAIL

ESTEY-LANE

GILLIE-LANE

HATCH

THE DISTRICT MUNICIPALITY OF MUSKOKA

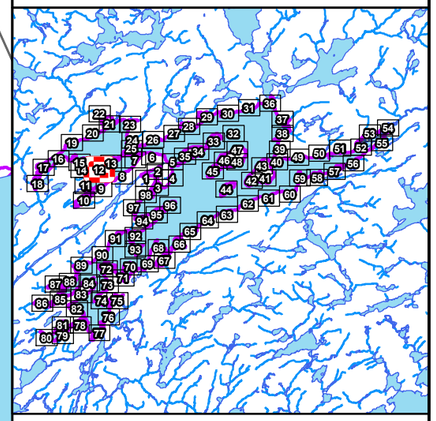

Floodplain Map: Kawagama Lake

Map 12

Legend

- Road
- Static Floodline Elevation: 356.27 m
- Building Footprint
- Parcel Fabric
- Waterbody

0 25 50 100

Meters

Scale: 1:2,500

LICENSED PROFESSIONAL ENGINEER
2023-10-27
M. F. MASOOM
100535261
PROVINCE OF ONTARIO

NOTES:

1. Produced by Hatch for the District of Muskoka under licence from Ontario Ministry of Natural Resources and Forestry, Copyright © Queens Printer 2023. Includes material © 2023 of the Queen's Printer for Ontario. All rights reserved.
2. Contains information used under the Open Government License - Ontario. The waterbody boundaries are an approximation of the location of waterbodies in the District of Muskoka derived from open source data.
3. The flood inundation limits shown on this map represents estimated limits associated with modelling of flows and water levels as found in the Hatch report titled Additional Floodplain Mapping Report, Document Number H366496-0000-200-230-0003.
4. The methods used to derive these limits were approximate and should only be used as guidance. Actual areas inundated will depend on actual flood hydrograph characteristics and may differ from the hydrograph characteristics adopted for this study.
5. This map is for illustrative purposes only. Information contained herein is not a substitute for professional review or site survey and is subject to change without notice. The District of Muskoka and Hatch Ltd take no responsibility for, nor guarantee, the accuracy of the information contained on this map. Any interpretation or conclusions drawn from this map are the sole responsibility of the user.
6. LiDAR (Light Detection and Ranging) survey data collected May 25th, 26th and 27th 2023 by Tulloch Geomatics.
7. Spatial reference NAD83 UTM Zone 17, VerticalDatum CGVD28, Geoid Model HT2.0.
8. Contains information from the County of Haliburton used under agreement; Files included: Parcels - Provided 2023-10-20.

Approved for Use - 2023-10-27

672900 673000 673100 673200 673300 673400 673500 673600 673700

5019900 5019800 5019700 5019600 5019500 5019400

N

WES-CLARKE-TRAIL

MACAROON-LANE

HATCH

THE DISTRICT MUNICIPALITY OF MUSKOKA

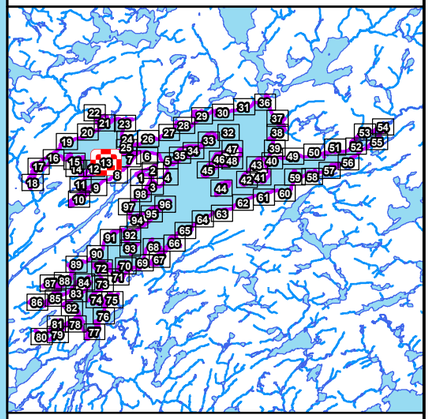

Floodplain Map: Kawagama Lake

Map 13

Legend

- Road
- Static Floodline Elevation: 356.27 m
- Building Footprint
- Parcel Fabric
- Waterbody

0 25 50 100

Meters

Scale: 1:2,500

LICENSED PROFESSIONAL ENGINEER
2023-10-27
M. F. MASOOM
100535261
PROVINCE OF ONTARIO

NOTES:

1. Produced by Hatch for the District of Muskoka under licence from Ontario Ministry of Natural Resources and Forestry, Copyright © Queens Printer 2023. Includes material © 2023 of the Queen's Printer for Ontario. All rights reserved.
2. Contains information used under the Open Government License - Ontario. The waterbody boundaries are an approximation of the location of waterbodies in the District of Muskoka derived from open source data.
3. The flood inundation limits shown on this map represents estimated limits associated with modelling of flows and water levels as found in the Hatch report titled Additional Floodplain Mapping Report, Document Number H366496-0000-200-230-0003.
4. The methods used to derive these limits were approximate and should only be used as guidance. Actual areas inundated will depend on actual flood hydrograph characteristics and may differ from the hydrograph characteristics adopted for this study.
5. This map is for illustrative purposes only. Information contained herein is not a substitute for professional review or site survey and is subject to change without notice. The District of Muskoka and Hatch Ltd take no responsibility for, nor guarantee, the accuracy of the information contained on this map. Any interpretation or conclusions drawn from this map are the sole responsibility of the user.
6. LiDAR (Light Detection and Ranging) survey data collected May 25th, 26th and 27th 2023 by Tulloch Geomatics.
7. Spatial reference NAD83 UTM Zone 17, VerticalDatum CGVD28, Geoid Model HT2.0.
8. Contains information from the County of Haliburton used under agreement; Files included: Parcels - Provided 2023-10-20.

672900 673000 673100 673200 673300 673400 673500 673600 673700

Approved for Use - 2023-10-27

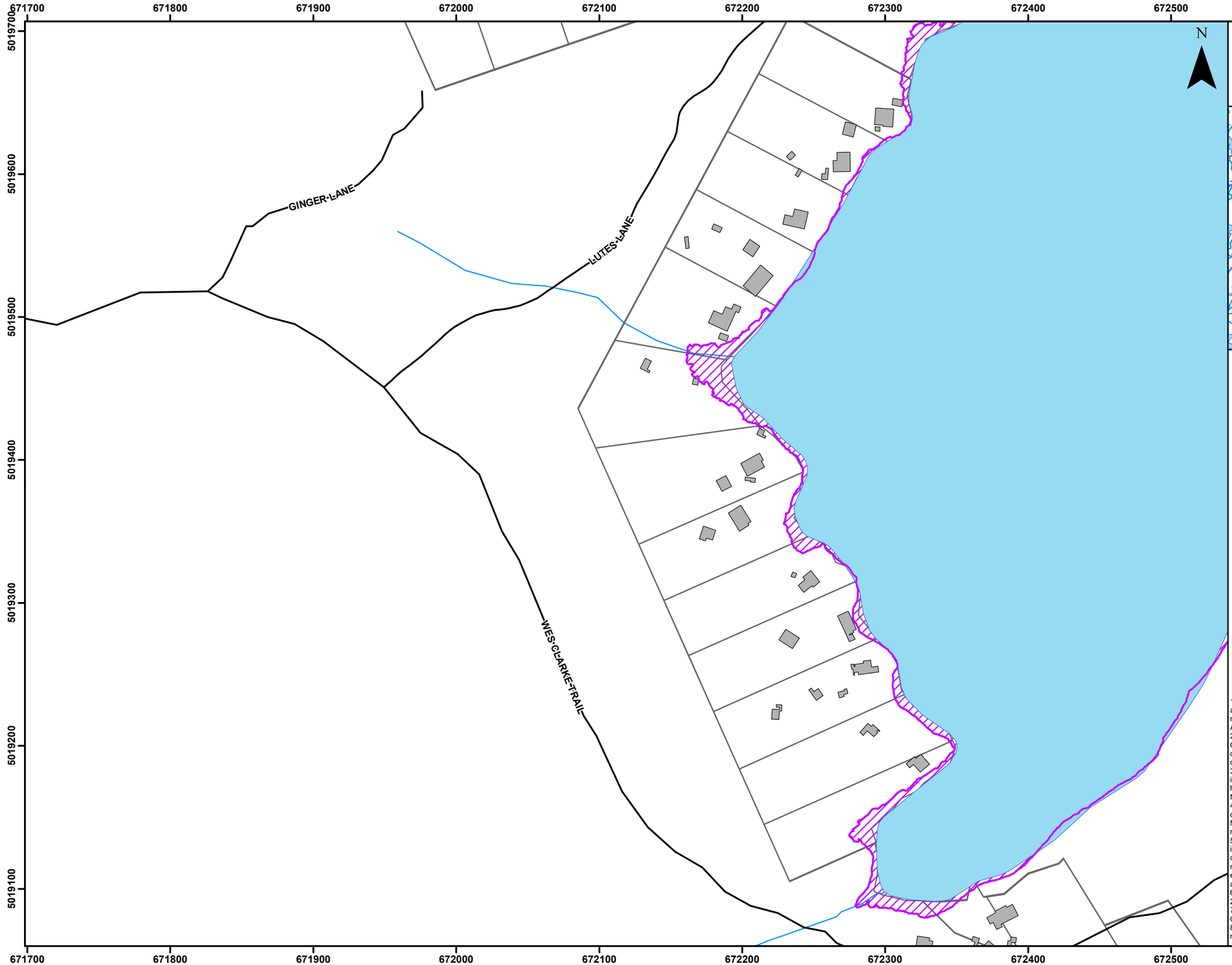

HATCH

THE DISTRICT MUNICIPALITY OF MUSKOKA

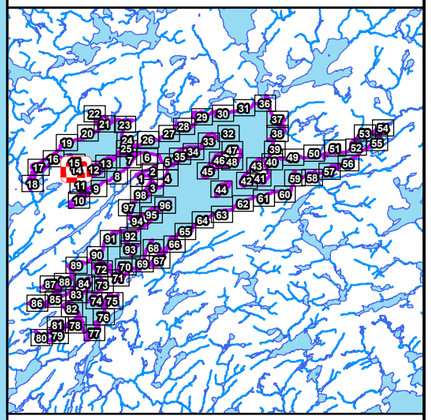

Floodplain Map: Kawagama Lake

Map 14

Legend

- Road
- Static Floodline Elevation: 356.27 m
- Building Footprint
- Parcel Fabric
- Waterbody

0 25 50 100

Meters

Scale: 1:2,500

LICENSED PROFESSIONAL ENGINEER
2023-10-27
M. F. MASOOM
100535261
PROVINCE OF ONTARIO

NOTES:

1. Produced by Hatch for the District of Muskoka under licence from Ontario Ministry of Natural Resources and Forestry, Copyright © Queens Printer 2023. Includes material © 2023 of the Queen's Printer for Ontario. All rights reserved.
2. Contains information used under the Open Government License - Ontario. The waterbody boundaries are an approximation of the location of waterbodies in the District of Muskoka derived from open source data.
3. The flood inundation limits shown on this map represents estimated limits associated with modelling of flows and water levels as found in the Hatch report titled Additional Floodplain Mapping Report, Document Number H366496-0000-200-230-0003.
4. The methods used to derive these limits were approximate and should only be used as guidance. Actual areas inundated will depend on actual flood hydrograph characteristics and may differ from the hydrograph characteristics adopted for this study.
5. This map is for illustrative purposes only. Information contained herein is not a substitute for professional review or site survey and is subject to change without notice. The District of Muskoka and Hatch Ltd take no responsibility for, nor guarantee, the accuracy of the information contained on this map. Any interpretation or conclusions drawn from this map are the sole responsibility of the user.
6. LiDAR (Light Detection and Ranging) survey data collected May 25th, 26th and 27th 2023 by Tulloch Geomatics.
7. Spatial reference NAD83 UTM Zone 17, VerticalDatum CGVD28, Geoid Model HT2.0.
8. Contains information from the County of Haliburton used under agreement; Files included: Parcels - Provided 2023-10-20.

Approved for Use - 2023-10-27

671700 671800 671900 672000 672100 672200 672300 672400

5020000 5019900 5019800 5019700 5019600 5019500 5019400

N

GINGER LANE

WES CLARKE TRAIL

LUTES LANE

HATCH

THE DISTRICT MUNICIPALITY OF MUSKOKA

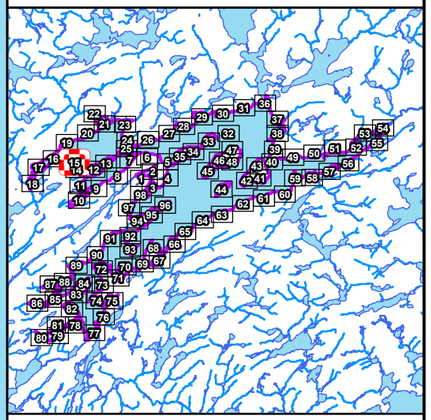

Floodplain Map: Kawagama Lake

Map 15

Legend

- Road
- Static Floodline Elevation: 356.27 m
- Building Footprint
- Parcel Fabric
- Waterbody

0 25 50 100

Meters

Scale: 1:2,500

LICENSED PROFESSIONAL ENGINEER
2023-10-27
M. F. MASOOM
100535261
PROVINCE OF ONTARIO

NOTES:

1. Produced by Hatch for the District of Muskoka under licence from Ontario Ministry of Natural Resources and Forestry, Copyright © Queens Printer 2023. Includes material © 2023 of the Queen's Printer for Ontario. All rights reserved.
2. Contains information used under the Open Government License - Ontario. The waterbody boundaries are an approximation of the location of waterbodies in the District of Muskoka derived from open source data.
3. The flood inundation limits shown on this map represents estimated limits associated with modelling of flows and water levels as found in the Hatch report titled Additional Floodplain Mapping Report, Document Number H366496-0000-200-230-0003.
4. The methods used to derive these limits were approximate and should only be used as guidance. Actual areas inundated will depend on actual flood hydrograph characteristics and may differ from the hydrograph characteristics adopted for this study.
5. This map is for illustrative purposes only. Information contained herein is not a substitute for professional review or site survey and is subject to change without notice. The District of Muskoka and Hatch Ltd take no responsibility for, nor guarantee, the accuracy of the information contained on this map. Any interpretation or conclusions drawn from this map are the sole responsibility of the user.
6. LiDAR (Light Detection and Ranging) survey data collected May 25th, 26th and 27th 2023 by Tulloch Geomatics.
7. Spatial reference NAD83 UTM Zone 17, VerticalDatum CGVD28, Geoid Model HT2.0.
8. Contains information from the County of Haliburton used under agreement; Files included: Parcels - Provided 2023-10-20.

671700 671800 671900 672000 672100 672200 672300 672400

Approved for Use - 2023-10-27

670800 670900 671000 671100 671200 671300 671400 671500 671600

5020100 5020000 5019900 5019800 5019700 5019600 5019500

IVY-LANE

PEACE-LANE

WES-GLARKE-TRAIL

N

HATCH

THE DISTRICT MUNICIPALITY OF MUSKOKA

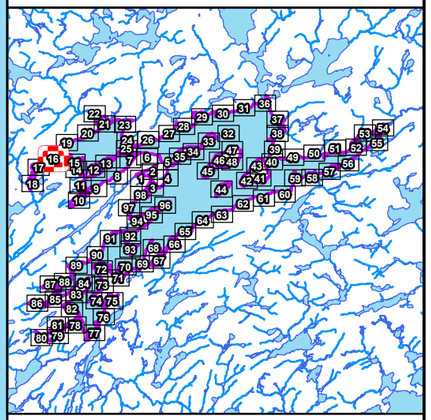

Floodplain Map: Kawagama Lake

Map 16

Legend

- Road
- Static Floodline Elevation: 356.27 m
- Building Footprint
- Parcel Fabric
- Waterbody

0 25 50 100

Meters

Scale: 1:2,500

LICENSED PROFESSIONAL ENGINEER
2023-10-27
M. F. MASOOM
100535261
PROVINCE OF ONTARIO

NOTES:

1. Produced by Hatch for the District of Muskoka under licence from Ontario Ministry of Natural Resources and Forestry, Copyright © Queens Printer 2023. Includes material © 2023 of the Queen's Printer for Ontario. All rights reserved.
2. Contains information used under the Open Government License - Ontario. The waterbody boundaries are an approximation of the location of waterbodies in the District of Muskoka derived from open source data.
3. The flood inundation limits shown on this map represents estimated limits associated with modelling of flows and water levels as found in the Hatch report titled Additional Floodplain Mapping Report, Document Number H366496-0000-200-230-0003.
4. The methods used to derive these limits were approximate and should only be used as guidance. Actual areas inundated will depend on actual flood hydrograph characteristics and may differ from the hydrograph characteristics adopted for this study.
5. This map is for illustrative purposes only. Information contained herein is not a substitute for professional review or site survey and is subject to change without notice. The District of Muskoka and Hatch Ltd take no responsibility for, nor guarantee, the accuracy of the information contained on this map. Any interpretation or conclusions drawn from this map are the sole responsibility of the user.
6. LiDAR (Light Detection and Ranging) survey data collected May 25th, 26th and 27th 2023 by Tulloch Geomatics.
7. Spatial reference NAD83 UTM Zone 17, VerticalDatum CGVD28, Geoid Model HT2.0.
8. Contains information from the County of Haliburton used under agreement; Files included: Parcels - Provided 2023-10-20.

Approved for Use - 2023-10-27

670200 670300 670400 670500 670600 670700 670800 670900 671000

5019700 5019600 5019500 5019400 5019300 5019200

MCCLINTOCK ROAD

PEAGE LANE

WESCLARKE TRAIL

N

HATCH

THE DISTRICT MUNICIPALITY OF MUSKOKA

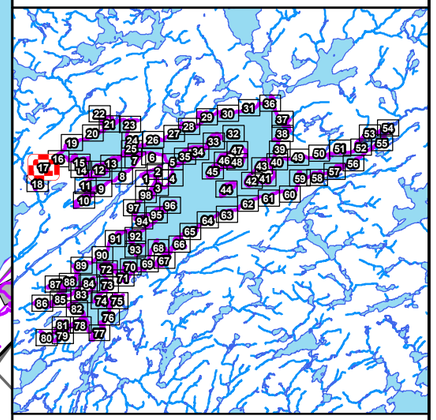

Floodplain Map: Kawagama Lake

Map 17

Legend

- Road
- Static Floodline Elevation: 356.27 m
- Building Footprint
- Parcel Fabric
- Waterbody

0 25 50 100

Meters

Scale: 1:2,500

LICENSED PROFESSIONAL ENGINEER
2023-10-27
M. F. MASOOM
100535261
PROVINCE OF ONTARIO

NOTES:

1. Produced by Hatch for the District of Muskoka under licence from Ontario Ministry of Natural Resources and Forestry, Copyright © Queens Printer 2023. Includes material © 2023 of the Queen's Printer for Ontario. All rights reserved.
2. Contains information used under the Open Government License - Ontario. The waterbody boundaries are an approximation of the location of waterbodies in the District of Muskoka derived from open source data.
3. The flood inundation limits shown on this map represents estimated limits associated with modelling of flows and water levels as found in the Hatch report titled Additional Floodplain Mapping Report, Document Number H366496-0000-200-230-0003.
4. The methods used to derive these limits were approximate and should only be used as guidance. Actual areas inundated will depend on actual flood hydrograph characteristics and may differ from the hydrograph characteristics adopted for this study.
5. This map is for illustrative purposes only. Information contained herein is not a substitute for professional review or site survey and is subject to change without notice. The District of Muskoka and Hatch Ltd take no responsibility for, nor guarantee, the accuracy of the information contained on this map. Any interpretation or conclusions drawn from this map are the sole responsibility of the user.
6. LiDAR (Light Detection and Ranging) survey data collected May 25th, 26th and 27th 2023 by Tulloch Geomatics.
7. Spatial reference NAD83 UTM Zone 17, VerticalDatum CGVD28, Geoid Model HT2.0.
8. Contains information from the County of Haliburton used under agreement; Files included: Parcels - Provided 2023-10-20.

Approved for Use - 2023-10-27

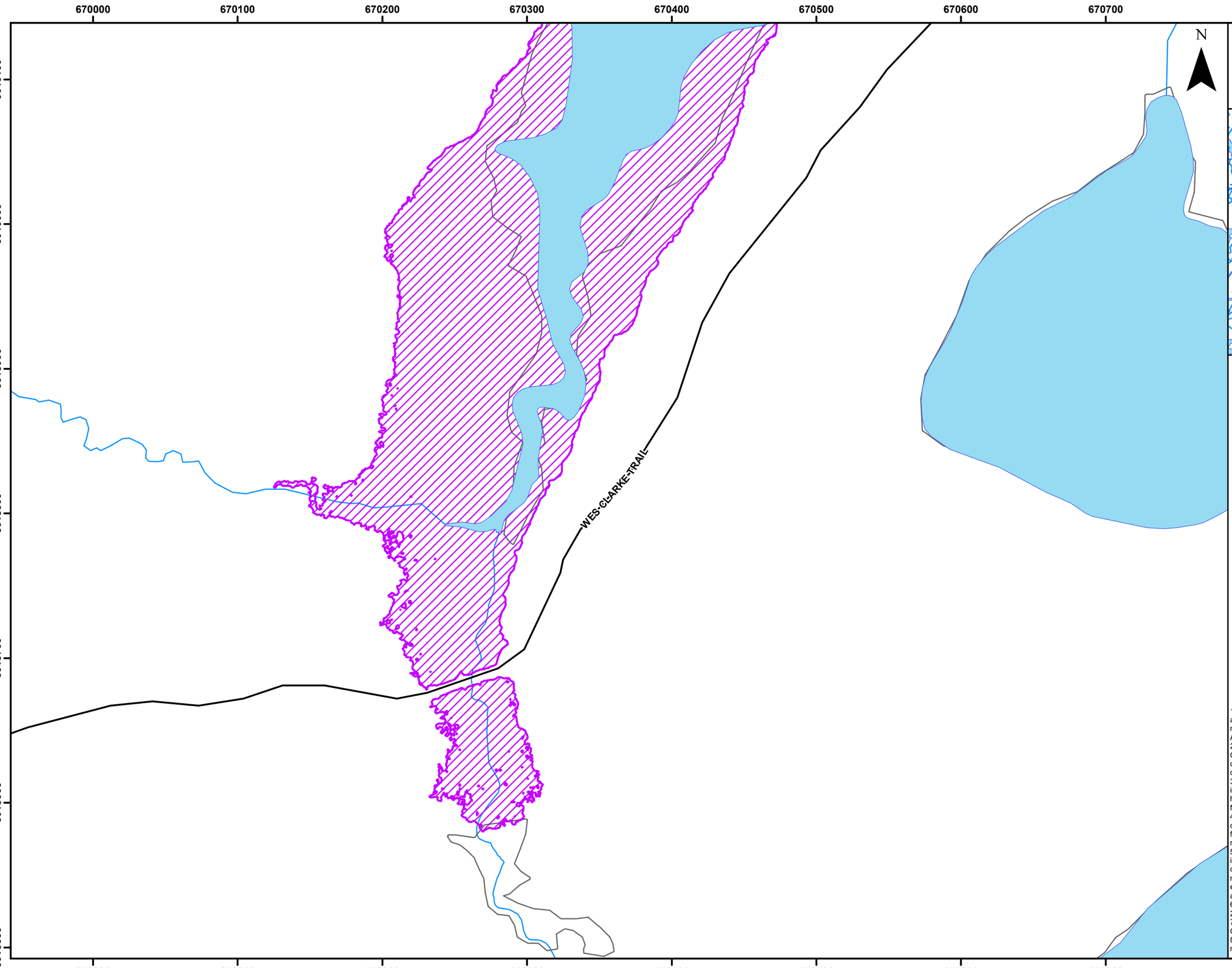

HATCH

THE DISTRICT MUNICIPALITY OF MUSKOKA

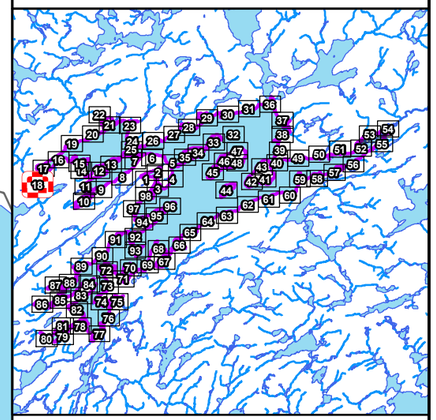

Floodplain Map: Kawagama Lake

Map 18

Legend

- Road
- Static Floodline Elevation: 356.27 m
- Building Footprint
- Parcel Fabric
- Waterbody

0 25 50 100

Meters

Scale: 1:2,500

LICENSED PROFESSIONAL ENGINEER
2023-10-27
M. F. MASOOM
100535261
PROVINCE OF ONTARIO

NOTES:

1. Produced by Hatch for the District of Muskoka under licence from Ontario Ministry of Natural Resources and Forestry, Copyright © Queens Printer 2023. Includes material © 2023 of the Queen's Printer for Ontario. All rights reserved.
2. Contains information used under the Open Government License - Ontario. The waterbody boundaries are an approximation of the location of waterbodies in the District of Muskoka derived from open source data.
3. The flood inundation limits shown on this map represents estimated limits associated with modelling of flows and water levels as found in the Hatch report titled Additional Floodplain Mapping Report, Document Number H366496-0000-200-230-0003.
4. The methods used to derive these limits were approximate and should only be used as guidance. Actual areas inundated will depend on actual flood hydrograph characteristics and may differ from the hydrograph characteristics adopted for this study.
5. This map is for illustrative purposes only. Information contained herein is not a substitute for professional review or site survey and is subject to change without notice. The District of Muskoka and Hatch Ltd take no responsibility for, nor guarantee, the accuracy of the information contained on this map. Any interpretation or conclusions drawn from this map are the sole responsibility of the user.
6. LiDAR (Light Detection and Ranging) survey data collected May 25th, 26th and 27th 2023 by Tulloch Geomatics.
7. Spatial reference NAD83 UTM Zone 17, VerticalDatum CGVD28, Geoid Model HT2.0.
8. Contains information from the County of Haliburton used under agreement; Files included: Parcels - Provided 2023-10-20.

Approved for Use - 2023-10-27

671400 671500 671600 671700 671800 671900 672000 672100

5020700 5020600 5020500 5020400 5020300 5020200

N

NORTH CREEK DRIVE

FOUNDERS LANE

HATCH

THE DISTRICT MUNICIPALITY OF MUSKOKA

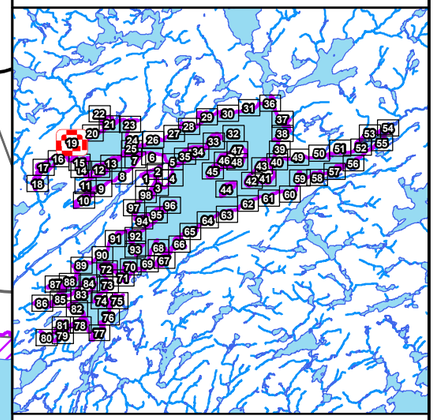

Floodplain Map: Kawagama Lake

Map 19

Legend

- Road
- Static Floodline Elevation: 356.27 m
- Building Footprint
- Parcel Fabric
- Waterbody

0 25 50 100

Meters

Scale: 1:2,500

LICENSED PROFESSIONAL ENGINEER
2023-10-27
M. F. MASOOM
100535261
PROVINCE OF ONTARIO

NOTES:

1. Produced by Hatch for the District of Muskoka under licence from Ontario Ministry of Natural Resources and Forestry, Copyright © Queens Printer 2023. Includes material © 2023 of the Queen's Printer for Ontario. All rights reserved.
2. Contains information used under the Open Government License - Ontario. The waterbody boundaries are an approximation of the location of waterbodies in the District of Muskoka derived from open source data.
3. The flood inundation limits shown on this map represents estimated limits associated with modelling of flows and water levels as found in the Hatch report titled Additional Floodplain Mapping Report, Document Number H366496-0000-200-230-0003.
4. The methods used to derive these limits were approximate and should only be used as guidance. Actual areas inundated will depend on actual flood hydrograph characteristics and may differ from the hydrograph characteristics adopted for this study.
5. This map is for illustrative purposes only. Information contained herein is not a substitute for professional review or site survey and is subject to change without notice. The District of Muskoka and Hatch Ltd take no responsibility for, nor guarantee, the accuracy of the information contained on this map. Any interpretation or conclusions drawn from this map are the sole responsibility of the user.
6. LiDAR (Light Detection and Ranging) survey data collected May 25th, 26th and 27th 2023 by Tulloch Geomatics.
7. Spatial reference NAD83 UTM Zone 17, VerticalDatum CGVD28, Geoid Model HT2.0.
8. Contains information from the County of Haliburton used under agreement; Files included: Parcels - Provided 2023-10-20.

Approved for Use - 2023-10-27

672200 672300 672400 672500 672600 672700 672800 672900

5021100 5021000 5020900 5020800 5020700 5020600

N

NORTH·CREEK·DRIVE

LUMINOUS·LANE

HATCH

THE DISTRICT MUNICIPALITY OF MUSKOKA

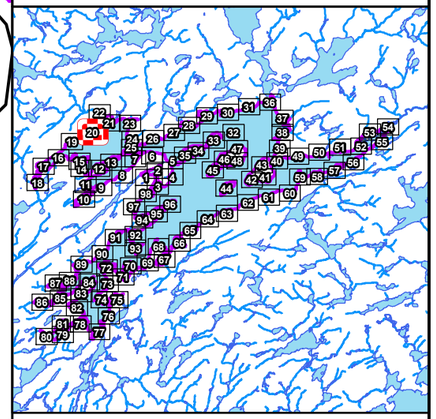

Floodplain Map: Kawagama Lake

Map 20

Legend

- Road
- Static Floodline Elevation: 356.27 m
- Building Footprint
- Parcel Fabric
- Waterbody

0 25 50 100

Meters

Scale: 1:2,500

LICENSED PROFESSIONAL ENGINEER
2023-10-27
M. F. MASOOM
100535261
PROVINCE OF ONTARIO

NOTES:

1. Produced by Hatch for the District of Muskoka under licence from Ontario Ministry of Natural Resources and Forestry, Copyright © Queens Printer 2023. Includes material © 2023 of the Queen's Printer for Ontario. All rights reserved.
2. Contains information used under the Open Government License - Ontario. The waterbody boundaries are an approximation of the location of waterbodies in the District of Muskoka derived from open source data.
3. The flood inundation limits shown on this map represents estimated limits associated with modelling of flows and water levels as found in the Hatch report titled Additional Floodplain Mapping Report, Document Number H366496-0000-200-230-0003.
4. The methods used to derive these limits were approximate and should only be used as guidance. Actual areas inundated will depend on actual flood hydrograph characteristics and may differ from the hydrograph characteristics adopted for this study.
5. This map is for illustrative purposes only. Information contained herein is not a substitute for professional review or site survey and is subject to change without notice. The District of Muskoka and Hatch Ltd take no responsibility for, nor guarantee, the accuracy of the information contained on this map. Any interpretation or conclusions drawn from this map are the sole responsibility of the user.
6. LiDAR (Light Detection and Ranging) survey data collected May 25th, 26th and 27th 2023 by Tulloch Geomatics.
7. Spatial reference NAD83 UTM Zone 17, VerticalDatum CGVD28, Geoid Model HT2.0.
8. Contains information from the County of Haliburton used under agreement; Files included: Parcels - Provided 2023-10-20.

Approved for Use - 2023-10-27

672900 673000 673100 673200 673300 673400 673500 673600

5021500 5021400 5021300 5021200 5021100 5021000 5020900

NORTH CREEK DRIVE

REICH LANE

CHASS HIDEAWAY LANE

N

HATCH

THE DISTRICT MUNICIPALITY OF MUSKOKA

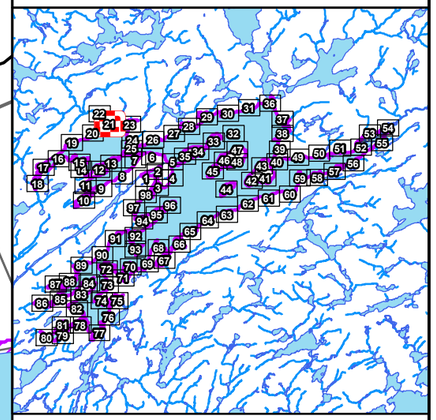

Floodplain Map: Kawagama Lake

Map 21

Legend

- Road
- Static Floodline Elevation: 356.27 m
- Building Footprint
- Parcel Fabric
- Waterbody

0 25 50 100

Meters

Scale: 1:2,500

LICENSED PROFESSIONAL ENGINEER
2023-10-27
M. F. MASOOM
100535261
PROVINCE OF ONTARIO

NOTES:

1. Produced by Hatch for the District of Muskoka under licence from Ontario Ministry of Natural Resources and Forestry, Copyright © Queens Printer 2023. Includes material © 2023 of the Queen's Printer for Ontario. All rights reserved.
2. Contains information used under the Open Government License - Ontario. The waterbody boundaries are an approximation of the location of waterbodies in the District of Muskoka derived from open source data.
3. The flood inundation limits shown on this map represents estimated limits associated with modelling of flows and water levels as found in the Hatch report titled Additional Floodplain Mapping Report, Document Number H366496-0000-200-230-0003.
4. The methods used to derive these limits were approximate and should only be used as guidance. Actual areas inundated will depend on actual flood hydrograph characteristics and may differ from the hydrograph characteristics adopted for this study.
5. This map is for illustrative purposes only. Information contained herein is not a substitute for professional review or site survey and is subject to change without notice. The District of Muskoka and Hatch Ltd take no responsibility for, nor guarantee, the accuracy of the information contained on this map. Any interpretation or conclusions drawn from this map are the sole responsibility of the user.
6. LiDAR (Light Detection and Ranging) survey data collected May 25th, 26th and 27th 2023 by Tulloch Geomatics.
7. Spatial reference NAD83 UTM Zone 17, VerticalDatum CGVD28, Geoid Model HT2.0.
8. Contains information from the County of Haliburton used under agreement; Files included: Parcels - Provided 2023-10-20.

Approved for Use - 2023-10-27

672500 672600 672700 672800 672900 673000 673100 673200

5021900 5021800 5021700 5021600 5021500 5021400 5021300

N

NORTH CREEK DRIVE

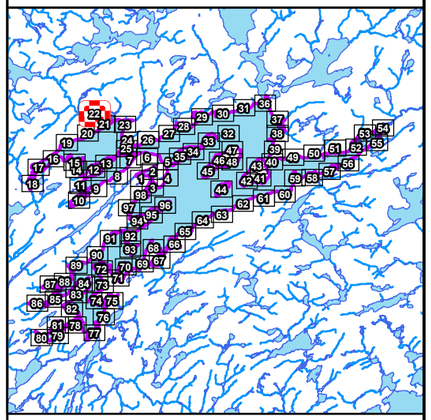

Floodplain Map: Kawagama Lake

Map 22

Legend

- Road
- Static Floodline Elevation: 356.27 m
- Building Footprint
- Parcel Fabric
- Waterbody

0 25 50 100
Meters

Scale: 1:2,500

LICENSED PROFESSIONAL ENGINEER
2023-10-27
M. F. MASOOM
100535261
PROVINCE OF ONTARIO

NOTES:

1. Produced by Hatch for the District of Muskoka under licence from Ontario Ministry of Natural Resources and Forestry, Copyright © Queens Printer 2023. Includes material © 2023 of the Queen's Printer for Ontario. All rights reserved.
2. Contains information used under the Open Government License - Ontario. The waterbody boundaries are an approximation of the location of waterbodies in the District of Muskoka derived from open source data.
3. The flood inundation limits shown on this map represents estimated limits associated with modelling of flows and water levels as found in the Hatch report titled Additional Floodplain Mapping Report, Document Number H366496-0000-200-230-0003.
4. The methods used to derive these limits were approximate and should only be used as guidance. Actual areas inundated will depend on actual flood hydrograph characteristics and may differ from the hydrograph characteristics adopted for this study.
5. This map is for illustrative purposes only. Information contained herein is not a substitute for professional review or site survey and is subject to change without notice. The District of Muskoka and Hatch Ltd take no responsibility for, nor guarantee, the accuracy of the information contained on this map. Any interpretation or conclusions drawn from this map are the sole responsibility of the user.
6. LiDAR (Light Detection and Ranging) survey data collected May 25th, 26th and 27th 2023 by Tulloch Geomatics.
7. Spatial reference NAD83 UTM Zone 17, VerticalDatum CGVD28, Geoid Model HT2.0.
8. Contains information from the County of Haliburton used under agreement; Files included: Parcels - Provided 2023-10-20.

Approved for Use - 2023-10-27

673700 673800 673900 674000 674100 674200 674300 674400

5021500 5021400 5021300 5021200 5021100 5021000 5020900

INTERNATIONAL DRIVE

NORTH CREEK DRIVE

NORTH CREEK ROAD

N

HATCH

THE DISTRICT MUNICIPALITY OF MUSKOKA

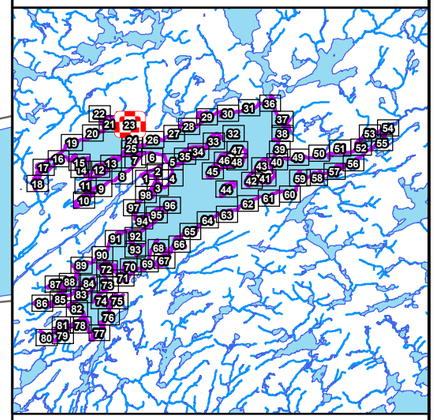

Floodplain Map: Kawagama Lake

Map 23

Legend

- Road
- Static Floodline Elevation: 356.27 m
- Building Footprint
- Parcel Fabric
- Waterbody

0 25 50 100

Meters

Scale: 1:2,500

LICENSED PROFESSIONAL ENGINEER
2023-10-27
M. F. MASOOM
100535261
PROVINCE OF ONTARIO

NOTES:

1. Produced by Hatch for the District of Muskoka under licence from Ontario Ministry of Natural Resources and Forestry, Copyright © Queens Printer 2023. Includes material © 2023 of the Queen's Printer for Ontario. All rights reserved.
2. Contains information used under the Open Government License - Ontario. The waterbody boundaries are an approximation of the location of waterbodies in the District of Muskoka derived from open source data.
3. The flood inundation limits shown on this map represents estimated limits associated with modelling of flows and water levels as found in the Hatch report titled Additional Floodplain Mapping Report, Document Number H366496-0000-200-230-0003.
4. The methods used to derive these limits were approximate and should only be used as guidance. Actual areas inundated will depend on actual flood hydrograph characteristics and may differ from the hydrograph characteristics adopted for this study.
5. This map is for illustrative purposes only. Information contained herein is not a substitute for professional review or site survey and is subject to change without notice. The District of Muskoka and Hatch Ltd take no responsibility for, nor guarantee, the accuracy of the information contained on this map. Any interpretation or conclusions drawn from this map are the sole responsibility of the user.
6. LiDAR (Light Detection and Ranging) survey data collected May 25th, 26th and 27th 2023 by Tulloch Geomatics.
7. Spatial reference NAD83 UTM Zone 17, VerticalDatum CGVD28, Geoid Model HT2.0.
8. Contains information from the County of Haliburton used under agreement; Files included: Parcels - Provided 2023-10-20.

673700 673800 673900 674000 674100 674200 674300 674400

Approved for Use - 2023-10-27

673800 673900 674000 674100 674200 674300 674400 674500

5020800 5020700 5020600 5020500 5020400 5020300

NORTH CREEK ROAD

N

HATCH

THE DISTRICT MUNICIPALITY OF MUSKOKA

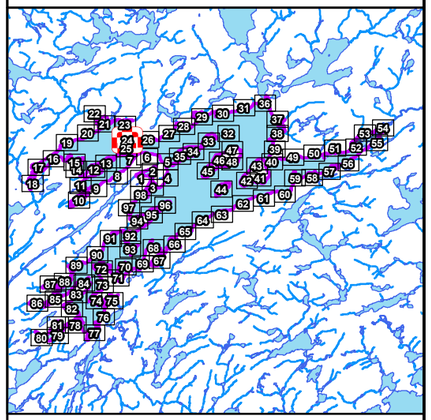

Floodplain Map: Kawagama Lake

Map 24

Legend

- Road
- Static Floodline Elevation: 356.27 m
- Building Footprint
- Parcel Fabric
- Waterbody

0 25 50 100

Meters

Scale: 1:2,500

LICENSED PROFESSIONAL ENGINEER
2023-10-27
M. F. MASOOM
100535261
PROVINCE OF ONTARIO

NOTES:

1. Produced by Hatch for the District of Muskoka under licence from Ontario Ministry of Natural Resources and Forestry, Copyright © Queens Printer 2023. Includes material © 2023 of the Queen's Printer for Ontario. All rights reserved.
2. Contains information used under the Open Government License - Ontario. The waterbody boundaries are an approximation of the location of waterbodies in the District of Muskoka derived from open source data.
3. The flood inundation limits shown on this map represents estimated limits associated with modelling of flows and water levels as found in the Hatch report titled Additional Floodplain Mapping Report, Document Number H366496-0000-200-230-0003.
4. The methods used to derive these limits were approximate and should only be used as guidance. Actual areas inundated will depend on actual flood hydrograph characteristics and may differ from the hydrograph characteristics adopted for this study.
5. This map is for illustrative purposes only. Information contained herein is not a substitute for professional review or site survey and is subject to change without notice. The District of Muskoka and Hatch Ltd take no responsibility for, nor guarantee, the accuracy of the information contained on this map. Any interpretation or conclusions drawn from this map are the sole responsibility of the user.
6. LiDAR (Light Detection and Ranging) survey data collected May 25th, 26th and 27th 2023 by Tulloch Geomatics.
7. Spatial reference NAD83 UTM Zone 17, VerticalDatum CGVD28, Geoid Model HT2.0.
8. Contains information from the County of Haliburton used under agreement; Files included: Parcels - Provided 2023-10-20.

Approved for Use - 2023-10-27

673800 673900 674000 674100 674200 674300 674400 674500

5020500 5020400 5020300 5020200 5020100 5020000 5019900

N

HATCH

THE DISTRICT MUNICIPALITY OF MUSKOKA

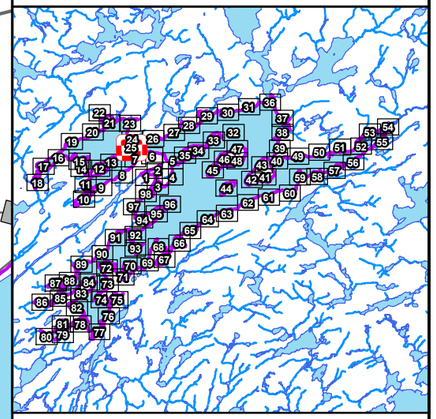

Floodplain Map: Kawagama Lake

Map 25

Legend

- Road
- Static Floodline Elevation: 356.27 m
- Building Footprint
- Parcel Fabric
- Waterbody

0 25 50 100

Meters

Scale: 1:2,500

LICENSED PROFESSIONAL ENGINEER
2023-10-27
M. F. MASOOM
100535261
PROVINCE OF ONTARIO

NOTES:

1. Produced by Hatch for the District of Muskoka under licence from Ontario Ministry of Natural Resources and Forestry, Copyright © Queens Printer 2023. Includes material © 2023 of the Queen's Printer for Ontario. All rights reserved.
2. Contains information used under the Open Government License - Ontario. The waterbody boundaries are an approximation of the location of waterbodies in the District of Muskoka derived from open source data.
3. The flood inundation limits shown on this map represents estimated limits associated with modelling of flows and water levels as found in the Hatch report titled Additional Floodplain Mapping Report, Document Number H366496-0000-200-230-0003.
4. The methods used to derive these limits were approximate and should only be used as guidance. Actual areas inundated will depend on actual flood hydrograph characteristics and may differ from the hydrograph characteristics adopted for this study.
5. This map is for illustrative purposes only. Information contained herein is not a substitute for professional review or site survey and is subject to change without notice. The District of Muskoka and Hatch Ltd take no responsibility for, nor guarantee, the accuracy of the information contained on this map. Any interpretation or conclusions drawn from this map are the sole responsibility of the user.
6. LiDAR (Light Detection and Ranging) survey data collected May 25th, 26th and 27th 2023 by Tulloch Geomatics.
7. Spatial reference NAD83 UTM Zone 17, VerticalDatum CGVD28, Geoid Model HT2.0.
8. Contains information from the County of Haliburton used under agreement; Files included: Parcels - Provided 2023-10-20.

Approved for Use - 2023-10-27

674600 674700 674800 674900 675000 675100 675200 675300 675400

5020900 5020800 5020700 5020600 5020500 5020400 5020300

N

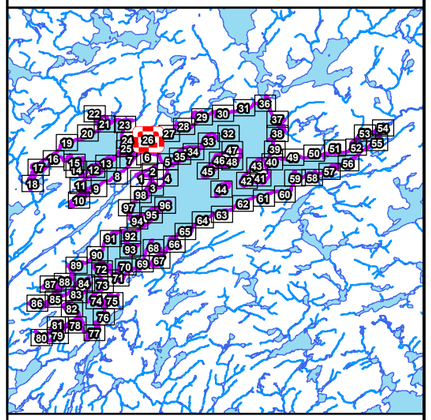

Floodplain Map: Kawagama Lake

Map 26

Legend

- Road
- Static Floodline Elevation: 356.27 m
- Building Footprint
- Parcel Fabric
- Waterbody

0 25 50 100

Meters

Scale: 1:2,500

LICENSED PROFESSIONAL ENGINEER
2023-10-27
M. F. MASOOM
100535261
PROVINCE OF ONTARIO

NOTES:

1. Produced by Hatch for the District of Muskoka under licence from Ontario Ministry of Natural Resources and Forestry, Copyright © Queens Printer 2023. Includes material © 2023 of the Queen's Printer for Ontario. All rights reserved.
2. Contains information used under the Open Government License - Ontario. The waterbody boundaries are an approximation of the location of waterbodies in the District of Muskoka derived from open source data.
3. The flood inundation limits shown on this map represents estimated limits associated with modelling of flows and water levels as found in the Hatch report titled Additional Floodplain Mapping Report, Document Number H366496-0000-200-230-0003.
4. The methods used to derive these limits were approximate and should only be used as guidance. Actual areas inundated will depend on actual flood hydrograph characteristics and may differ from the hydrograph characteristics adopted for this study.
5. This map is for illustrative purposes only. Information contained herein is not a substitute for professional review or site survey and is subject to change without notice. The District of Muskoka and Hatch Ltd take no responsibility for, nor guarantee, the accuracy of the information contained on this map. Any interpretation or conclusions drawn from this map are the sole responsibility of the user.
6. LiDAR (Light Detection and Ranging) survey data collected May 25th, 26th and 27th 2023 by Tulloch Geomatics.
7. Spatial reference NAD83 UTM Zone 17, VerticalDatum CGVD28, Geoid Model HT2.0.
8. Contains information from the County of Haliburton used under agreement; Files included: Parcels - Provided 2023-10-20.

674600 674700 674800 674900 675000 675100 675200 675300 675400

Approved for Use - 2023-10-27

675500 675600 675700 675800 675900 676000 676100 676200

5021100 5021000 5020900 5020800 5020700 5020600

N

HATCH

THE DISTRICT MUNICIPALITY OF MUSKOKA

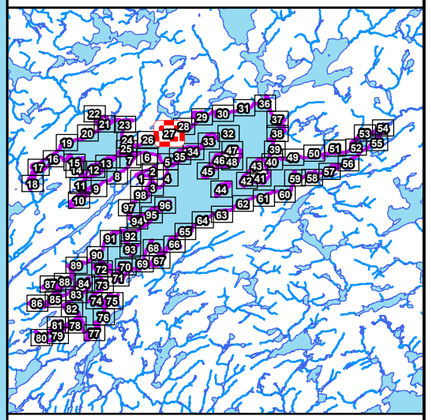

Floodplain Map: Kawagama Lake

Map 27

Legend

- Road
- Static Floodline Elevation: 356.27 m
- Building Footprint
- Parcel Fabric
- Waterbody

0 25 50 100

Meters

Scale: 1:2,500

LICENSED PROFESSIONAL ENGINEER
2023-10-27
M. F. MASOOM
100535261
PROVINCE OF ONTARIO

NOTES:

1. Produced by Hatch for the District of Muskoka under licence from Ontario Ministry of Natural Resources and Forestry, Copyright © Queens Printer 2023. Includes material © 2023 of the Queen's Printer for Ontario. All rights reserved.
2. Contains information used under the Open Government License - Ontario. The waterbody boundaries are an approximation of the location of waterbodies in the District of Muskoka derived from open source data.
3. The flood inundation limits shown on this map represents estimated limits associated with modelling of flows and water levels as found in the Hatch report titled Additional Floodplain Mapping Report, Document Number H366496-0000-200-230-0003.
4. The methods used to derive these limits were approximate and should only be used as guidance. Actual areas inundated will depend on actual flood hydrograph characteristics and may differ from the hydrograph characteristics adopted for this study.
5. This map is for illustrative purposes only. Information contained herein is not a substitute for professional review or site survey and is subject to change without notice. The District of Muskoka and Hatch Ltd take no responsibility for, nor guarantee, the accuracy of the information contained on this map. Any interpretation or conclusions drawn from this map are the sole responsibility of the user.
6. LiDAR (Light Detection and Ranging) survey data collected May 25th, 26th and 27th 2023 by Tulloch Geomatics.
7. Spatial reference NAD83 UTM Zone 17, VerticalDatum CGVD28, Geoid Model HT2.0.
8. Contains information from the County of Haliburton used under agreement; Files included: Parcels - Provided 2023-10-20.

675500 675600 675700 675800 675900 676000 676100 676200

Approved for Use - 2023-10-27

676100 676200 676300 676400 676500 676600 676700 676800

5021400 5021300 5021200 5021100 5021000 5020900 5020800

N

HATCH

THE DISTRICT MUNICIPALITY OF MUSKOKA

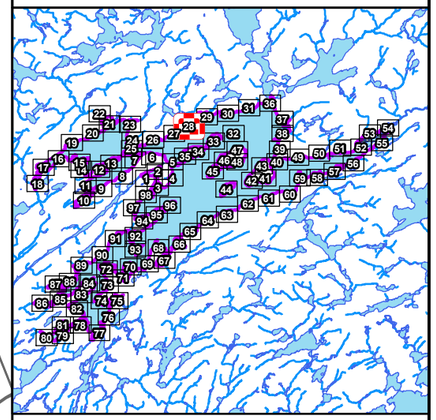

Floodplain Map: Kawagama Lake

Map 28

Legend

- Road
- Static Floodline Elevation: 356.27 m
- Building Footprint
- Parcel Fabric
- Waterbody

0 25 50 100

Meters

Scale: 1:2,500

LICENSED PROFESSIONAL ENGINEER
2023-10-27
M. F. MASOOM
100535261
PROVINCE OF ONTARIO

NOTES:

1. Produced by Hatch for the District of Muskoka under licence from Ontario Ministry of Natural Resources and Forestry, Copyright © Queens Printer 2023. Includes material © 2023 of the Queen's Printer for Ontario. All rights reserved.
2. Contains information used under the Open Government License - Ontario. The waterbody boundaries are an approximation of the location of waterbodies in the District of Muskoka derived from open source data.
3. The flood inundation limits shown on this map represents estimated limits associated with modelling of flows and water levels as found in the Hatch report titled Additional Floodplain Mapping Report, Document Number H366496-0000-200-230-0003.
4. The methods used to derive these limits were approximate and should only be used as guidance. Actual areas inundated will depend on actual flood hydrograph characteristics and may differ from the hydrograph characteristics adopted for this study.
5. This map is for illustrative purposes only. Information contained herein is not a substitute for professional review or site survey and is subject to change without notice. The District of Muskoka and Hatch Ltd take no responsibility for, nor guarantee, the accuracy of the information contained on this map. Any interpretation or conclusions drawn from this map are the sole responsibility of the user.
6. LiDAR (Light Detection and Ranging) survey data collected May 25th, 26th and 27th 2023 by Tulloch Geomatics.
7. Spatial reference NAD83 UTM Zone 17, VerticalDatum CGVD28, Geoid Model HT2.0.
8. Contains information from the County of Haliburton used under agreement; Files included: Parcels - Provided 2023-10-20.

Approved for Use - 2023-10-27

676800 676900 677000 677100 677200 677300 677400 677500

5021800 5021700 5021600 5021500 5021400 5021300 5021200

N

HATCH

THE DISTRICT MUNICIPALITY OF MUSKOKA

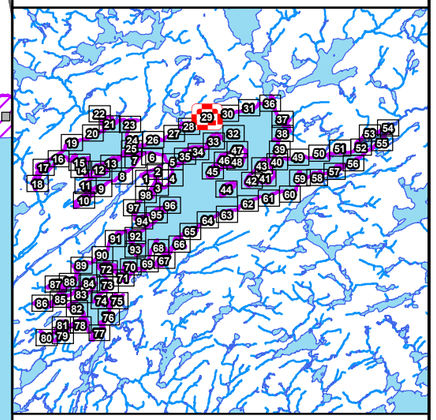

Floodplain Map: Kawagama Lake

Map 29

Legend

- Road
- Static Floodline Elevation: 356.27 m
- Building Footprint
- Parcel Fabric
- Waterbody

0 25 50 100

Meters

Scale: 1:2,500

LICENSED PROFESSIONAL ENGINEER
2023-10-27
M. F. MASOOM
100535261
PROVINCE OF ONTARIO

NOTES:

1. Produced by Hatch for the District of Muskoka under licence from Ontario Ministry of Natural Resources and Forestry, Copyright © Queens Printer 2023. Includes material © 2023 of the Queen's Printer for Ontario. All rights reserved.
2. Contains information used under the Open Government License - Ontario. The waterbody boundaries are an approximation of the location of waterbodies in the District of Muskoka derived from open source data.
3. The flood inundation limits shown on this map represents estimated limits associated with modelling of flows and water levels as found in the Hatch report titled Additional Floodplain Mapping Report, Document Number H366496-0000-200-230-0003.
4. The methods used to derive these limits were approximate and should only be used as guidance. Actual areas inundated will depend on actual flood hydrograph characteristics and may differ from the hydrograph characteristics adopted for this study.
5. This map is for illustrative purposes only. Information contained herein is not a substitute for professional review or site survey and is subject to change without notice. The District of Muskoka and Hatch Ltd take no responsibility for, nor guarantee, the accuracy of the information contained on this map. Any interpretation or conclusions drawn from this map are the sole responsibility of the user.
6. LiDAR (Light Detection and Ranging) survey data collected May 25th, 26th and 27th 2023 by Tulloch Geomatics.
7. Spatial reference NAD83 UTM Zone 17, VerticalDatum CGVD28, Geoid Model HT2.0.
8. Contains information from the County of Haliburton used under agreement; Files included: Parcels - Provided 2023-10-20.

Approved for Use - 2023-10-27

677600 677700 677800 677900 678000 678100 678200 678300 678400

5021900 5021800 5021700 5021600 5021500 5021400

-BUGALA-BAY-LANE

CREIGHTON-DRIVE

N

HATCH

THE DISTRICT MUNICIPALITY OF MUSKOKA

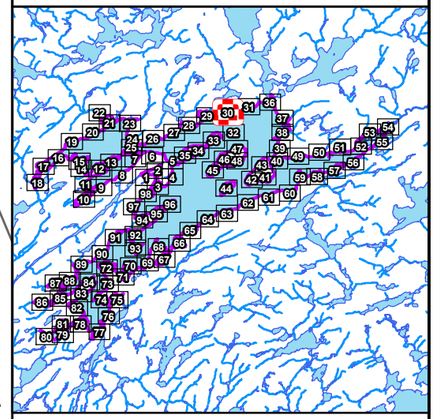

Floodplain Map: Kawagama Lake

Map 30

Legend

- Road
- Static Floodline Elevation: 356.27 m
- Building Footprint
- Parcel Fabric
- Waterbody

0 25 50 100

Meters

Scale: 1:2,500

LICENSED PROFESSIONAL ENGINEER
2023-10-27
M. F. MASOOM
100535261
PROVINCE OF ONTARIO

NOTES:

1. Produced by Hatch for the District of Muskoka under licence from Ontario Ministry of Natural Resources and Forestry, Copyright © Queens Printer 2023. Includes material © 2023 of the Queen's Printer for Ontario. All rights reserved.
2. Contains information used under the Open Government License - Ontario. The waterbody boundaries are an approximation of the location of waterbodies in the District of Muskoka derived from open source data.
3. The flood inundation limits shown on this map represents estimated limits associated with modelling of flows and water levels as found in the Hatch report titled Additional Floodplain Mapping Report, Document Number H366496-0000-200-230-0003.
4. The methods used to derive these limits were approximate and should only be used as guidance. Actual areas inundated will depend on actual flood hydrograph characteristics and may differ from the hydrograph characteristics adopted for this study.
5. This map is for illustrative purposes only. Information contained herein is not a substitute for professional review or site survey and is subject to change without notice. The District of Muskoka and Hatch Ltd take no responsibility for, nor guarantee, the accuracy of the information contained on this map. Any interpretation or conclusions drawn from this map are the sole responsibility of the user.
6. LiDAR (Light Detection and Ranging) survey data collected May 25th, 26th and 27th 2023 by Tulloch Geomatics.
7. Spatial reference NAD83 UTM Zone 17, VerticalDatum CGVD28, Geoid Model HT2.0.
8. Contains information from the County of Haliburton used under agreement; Files included: Parcels - Provided 2023-10-20.

Approved for Use - 2023-10-27

678500 678600 678700 678800 678900 679000 679100 679200

5022100 5022000 5021900 5021800 5021700 5021600

CREIGHTON DRIVE

N

HATCH

THE DISTRICT MUNICIPALITY OF MUSKOKA

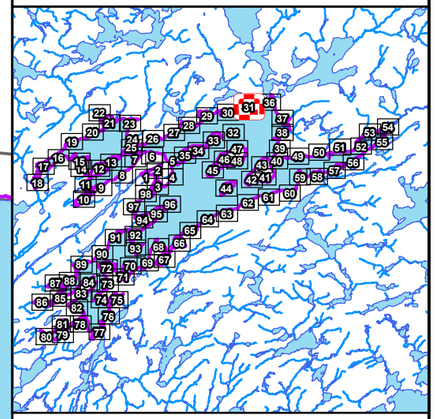

Floodplain Map: Kawagama Lake

Map 31

Legend

- Road
- Static Floodline Elevation: 356.27 m
- Building Footprint
- Parcel Fabric
- Waterbody

0 25 50 100

Meters

Scale: 1:2,500

LICENSED PROFESSIONAL ENGINEER
2023-10-27
M. F. MASOOM
100535261
PROVINCE OF ONTARIO

NOTES:

1. Produced by Hatch for the District of Muskoka under licence from Ontario Ministry of Natural Resources and Forestry, Copyright © Queens Printer 2023. Includes material © 2023 of the Queen's Printer for Ontario. All rights reserved.
2. Contains information used under the Open Government License - Ontario. The waterbody boundaries are an approximation of the location of waterbodies in the District of Muskoka derived from open source data.
3. The flood inundation limits shown on this map represents estimated limits associated with modelling of flows and water levels as found in the Hatch report titled Additional Floodplain Mapping Report, Document Number H366496-0000-200-230-0003.
4. The methods used to derive these limits were approximate and should only be used as guidance. Actual areas inundated will depend on actual flood hydrograph characteristics and may differ from the hydrograph characteristics adopted for this study.
5. This map is for illustrative purposes only. Information contained herein is not a substitute for professional review or site survey and is subject to change without notice. The District of Muskoka and Hatch Ltd take no responsibility for, nor guarantee, the accuracy of the information contained on this map. Any interpretation or conclusions drawn from this map are the sole responsibility of the user.
6. LiDAR (Light Detection and Ranging) survey data collected May 25th, 26th and 27th 2023 by Tulloch Geomatics.
7. Spatial reference NAD83 UTM Zone 17, VerticalDatum CGVD28, Geoid Model HT2.0.
8. Contains information from the County of Haliburton used under agreement; Files included: Parcels - Provided 2023-10-20.

678500 678600 678700 678800 678900 679000 679100 679200

Approved for Use - 2023-10-27

677900 678000 678100 678200 678300 678400 678500 678600

5021100 5021000 5020900 5020800 5020700 5020600

N

ECHO ISLAND

HATCH

THE DISTRICT MUNICIPALITY OF MUSKOKA

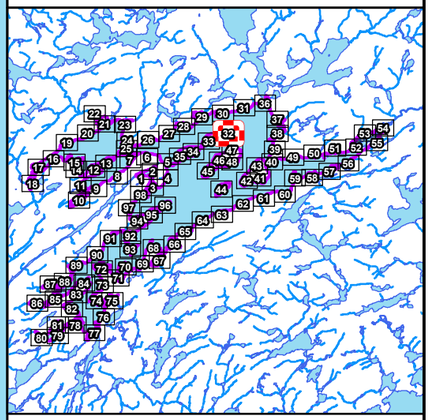

Floodplain Map: Kawagama Lake

Map 32

Legend

- Road
- Static Floodline Elevation: 356.27 m
- Building Footprint
- Parcel Fabric
- Waterbody

0 25 50 100

Meters

Scale: 1:2,500

LICENSED PROFESSIONAL ENGINEER
2023-10-27
M. F. MASOOM
100535261
PROVINCE OF ONTARIO

NOTES:

1. Produced by Hatch for the District of Muskoka under licence from Ontario Ministry of Natural Resources and Forestry, Copyright © Queens Printer 2023. Includes material © 2023 of the Queen's Printer for Ontario. All rights reserved.
2. Contains information used under the Open Government License - Ontario. The waterbody boundaries are an approximation of the location of waterbodies in the District of Muskoka derived from open source data.
3. The flood inundation limits shown on this map represents estimated limits associated with modelling of flows and water levels as found in the Hatch report titled Additional Floodplain Mapping Report, Document Number H366496-0000-200-230-0003.
4. The methods used to derive these limits were approximate and should only be used as guidance. Actual areas inundated will depend on actual flood hydrograph characteristics and may differ from the hydrograph characteristics adopted for this study.
5. This map is for illustrative purposes only. Information contained herein is not a substitute for professional review or site survey and is subject to change without notice. The District of Muskoka and Hatch Ltd take no responsibility for, nor guarantee, the accuracy of the information contained on this map. Any interpretation or conclusions drawn from this map are the sole responsibility of the user.
6. LiDAR (Light Detection and Ranging) survey data collected May 25th, 26th and 27th 2023 by Tulloch Geomatics.
7. Spatial reference NAD83 UTM Zone 17, VerticalDatum CGVD28, Geoid Model HT2.0.
8. Contains information from the County of Haliburton used under agreement; Files included: Parcels - Provided 2023-10-20.

Approved for Use - 2023-10-27

677100 677200 677300 677400 677500 677600 677700 677800

5020800 5020700 5020600 5020500 5020400 5020300

N

EAST LONG ISLAND

HATCH

THE DISTRICT MUNICIPALITY OF MUSKOKA

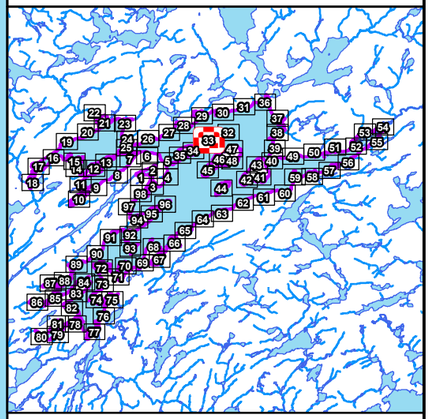

Floodplain Map: Kawagama Lake

Map 33

Legend

- Road
- Static Floodline Elevation: 356.27 m
- Building Footprint
- Parcel Fabric
- Waterbody

0 25 50 100

Meters

Scale: 1:2,500

LICENSED PROFESSIONAL ENGINEER
2023-10-27
M. F. MASOOM
100535261
PROVINCE OF ONTARIO

NOTES:

1. Produced by Hatch for the District of Muskoka under licence from Ontario Ministry of Natural Resources and Forestry, Copyright © Queens Printer 2023. Includes material © 2023 of the Queen's Printer for Ontario. All rights reserved.
2. Contains information used under the Open Government License - Ontario. The waterbody boundaries are an approximation of the location of waterbodies in the District of Muskoka derived from open source data.
3. The flood inundation limits shown on this map represents estimated limits associated with modelling of flows and water levels as found in the Hatch report titled Additional Floodplain Mapping Report, Document Number H366496-0000-200-230-0003.
4. The methods used to derive these limits were approximate and should only be used as guidance. Actual areas inundated will depend on actual flood hydrograph characteristics and may differ from the hydrograph characteristics adopted for this study.
5. This map is for illustrative purposes only. Information contained herein is not a substitute for professional review or site survey and is subject to change without notice. The District of Muskoka and Hatch Ltd take no responsibility for, nor guarantee, the accuracy of the information contained on this map. Any interpretation or conclusions drawn from this map are the sole responsibility of the user.
6. LiDAR (Light Detection and Ranging) survey data collected May 25th, 26th and 27th 2023 by Tulloch Geomatics.
7. Spatial reference NAD83 UTM Zone 17, VerticalDatum CGVD28, Geoid Model HT2.0.
8. Contains information from the County of Haliburton used under agreement; Files included: Parcels - Provided 2023-10-20.

Approved for Use - 2023-10-27

676400 676500 676600 676700 676800 676900 677000 677100 677200

5020400 5020300 5020200 5020100 5020000 5019900 5019800

LONG ISLAND

N

HATCH

THE DISTRICT MUNICIPALITY OF MUSKOKA

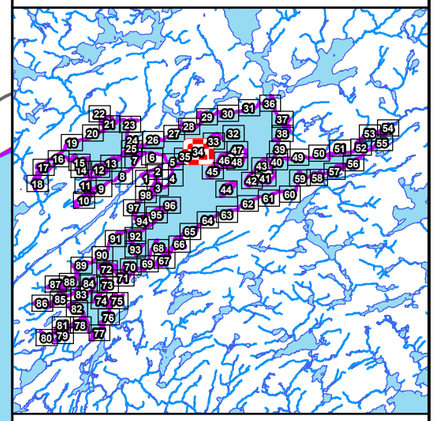

Floodplain Map: Kawagama Lake

Map 34

Legend

- Road
- Static Floodline Elevation: 356.27 m
- Building Footprint
- Parcel Fabric
- Waterbody

0 25 50 100

Meters

Scale: 1:2,500

LICENSED PROFESSIONAL ENGINEER
2023-10-27
M. F. MASOOM
100535261
PROVINCE OF ONTARIO

NOTES:

1. Produced by Hatch for the District of Muskoka under licence from Ontario Ministry of Natural Resources and Forestry, Copyright © Queens Printer 2023. Includes material © 2023 of the Queen's Printer for Ontario. All rights reserved.
2. Contains information used under the Open Government License - Ontario. The waterbody boundaries are an approximation of the location of waterbodies in the District of Muskoka derived from open source data.
3. The flood inundation limits shown on this map represents estimated limits associated with modelling of flows and water levels as found in the Hatch report titled Additional Floodplain Mapping Report, Document Number H366496-0000-200-230-0003.
4. The methods used to derive these limits were approximate and should only be used as guidance. Actual areas inundated will depend on actual flood hydrograph characteristics and may differ from the hydrograph characteristics adopted for this study.
5. This map is for illustrative purposes only. Information contained herein is not a substitute for professional review or site survey and is subject to change without notice. The District of Muskoka and Hatch Ltd take no responsibility for, nor guarantee, the accuracy of the information contained on this map. Any interpretation or conclusions drawn from this map are the sole responsibility of the user.
6. LiDAR (Light Detection and Ranging) survey data collected May 25th, 26th and 27th 2023 by Tulloch Geomatics.
7. Spatial reference NAD83 UTM Zone 17, VerticalDatum CGVD28, Geoid Model HT2.0.
8. Contains information from the County of Haliburton used under agreement; Files included: Parcels - Provided 2023-10-20.

Approved for Use - 2023-10-27

675900 676000 676100 676200 676300 676400 676500 676600

5020200 5020100 5020000 5019900 5019800 5019700 5019600

N

LONG ISLAND

HATCH

THE DISTRICT MUNICIPALITY OF MUSKOKA

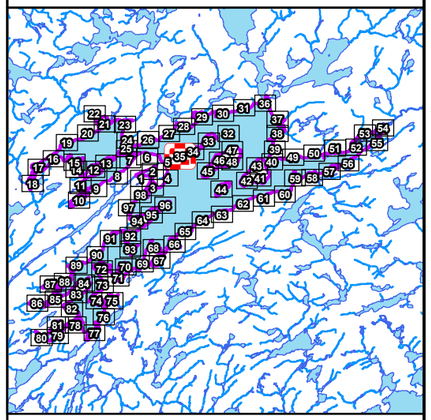

Floodplain Map: Kawagama Lake

Map 35

Legend

- Road
- Static Floodline Elevation: 356.27 m
- Building Footprint
- Parcel Fabric
- Waterbody

0 25 50 100

Meters

Scale: 1:2,500

LICENSED PROFESSIONAL ENGINEER
2023-10-27
M. F. MASOOM
100535261
PROVINCE OF ONTARIO

NOTES:

1. Produced by Hatch for the District of Muskoka under licence from Ontario Ministry of Natural Resources and Forestry, Copyright © Queens Printer 2023. Includes material © 2023 of the Queen's Printer for Ontario. All rights reserved.
2. Contains information used under the Open Government License - Ontario. The waterbody boundaries are an approximation of the location of waterbodies in the District of Muskoka derived from open source data.
3. The flood inundation limits shown on this map represents estimated limits associated with modelling of flows and water levels as found in the Hatch report titled Additional Floodplain Mapping Report, Document Number H366496-0000-200-230-0003.
4. The methods used to derive these limits were approximate and should only be used as guidance. Actual areas inundated will depend on actual flood hydrograph characteristics and may differ from the hydrograph characteristics adopted for this study.
5. This map is for illustrative purposes only. Information contained herein is not a substitute for professional review or site survey and is subject to change without notice. The District of Muskoka and Hatch Ltd take no responsibility for, nor guarantee, the accuracy of the information contained on this map. Any interpretation or conclusions drawn from this map are the sole responsibility of the user.
6. LiDAR (Light Detection and Ranging) survey data collected May 25th, 26th and 27th 2023 by Tulloch Geomatics.
7. Spatial reference NAD83 UTM Zone 17, VerticalDatum CGVD28, Geoid Model HT2.0.
8. Contains information from the County of Haliburton used under agreement; Files included: Parcels - Provided 2023-10-20.

Approved for Use - 2023-10-27

679300 679400 679500 679600 679700 679800 679900 680000 680100

5022300 5022200 5022100 5022000 5021900 5021800

LIMITS OF MAPPING

BEAR LAKE ROAD

ALLIGE DRIVE

HILDEBRANDT TRAIL

LUMBERJACK LANE

N

HATCH

THE DISTRICT MUNICIPALITY OF MUSKOKA

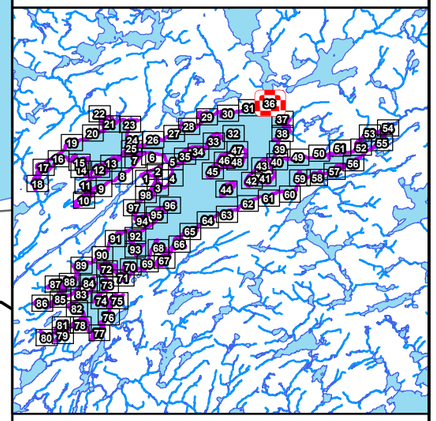

Floodplain Map: Kawagama Lake

Map 36

Legend

- Road
- Static Floodline Elevation: 356.27 m
- Building Footprint
- Parcel Fabric
- Waterbody

0 25 50 100

Meters

Scale: 1:2,500

LICENSED PROFESSIONAL ENGINEER
2023-10-27
M. F. MASOOM
100535261
PROVINCE OF ONTARIO

NOTES:

1. Produced by Hatch for the District of Muskoka under licence from Ontario Ministry of Natural Resources and Forestry, Copyright © Queens Printer 2023. Includes material © 2023 of the Queen's Printer for Ontario. All rights reserved.
2. Contains information used under the Open Government License - Ontario. The waterbody boundaries are an approximation of the location of waterbodies in the District of Muskoka derived from open source data.
3. The flood inundation limits shown on this map represents estimated limits associated with modelling of flows and water levels as found in the Hatch report titled Additional Floodplain Mapping Report, Document Number H366496-0000-200-230-0003.
4. The methods used to derive these limits were approximate and should only be used as guidance. Actual areas inundated will depend on actual flood hydrograph characteristics and may differ from the hydrograph characteristics adopted for this study.
5. This map is for illustrative purposes only. Information contained herein is not a substitute for professional review or site survey and is subject to change without notice. The District of Muskoka and Hatch Ltd take no responsibility for, nor guarantee, the accuracy of the information contained on this map. Any interpretation or conclusions drawn from this map are the sole responsibility of the user.
6. LiDAR (Light Detection and Ranging) survey data collected May 25th, 26th and 27th 2023 by Tulloch Geomatics.
7. Spatial reference NAD83 UTM Zone 17, VerticalDatum CGVD28, Geoid Model HT2.0.
8. Contains information from the County of Haliburton used under agreement; Files included: Parcels - Provided 2023-10-20.

Approved for Use - 2023-10-27

679800 679900 680000 680100 680200 680300 680400 680500 680600

5021700 5021600 5021500 5021400 5021300 5021200 5021100

BEAR LAKE ROAD

N

HATCH

THE DISTRICT MUNICIPALITY OF MUSKOKA

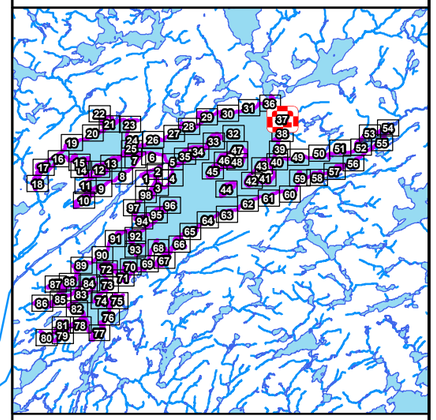

Floodplain Map: Kawagama Lake

Map 37

Legend

- Road
- Static Floodline Elevation: 356.27 m
- Building Footprint
- Parcel Fabric
- Waterbody

0 25 50 100

Meters

Scale: 1:2,500

LICENSED PROFESSIONAL ENGINEER
2023-10-27
M. F. MASOOM
100535261
PROVINCE OF ONTARIO

NOTES:

1. Produced by Hatch for the District of Muskoka under licence from Ontario Ministry of Natural Resources and Forestry, Copyright © Queens Printer 2023. Includes material © 2023 of the Queen's Printer for Ontario. All rights reserved.
2. Contains information used under the Open Government License - Ontario. The waterbody boundaries are an approximation of the location of waterbodies in the District of Muskoka derived from open source data.
3. The flood inundation limits shown on this map represents estimated limits associated with modelling of flows and water levels as found in the Hatch report titled Additional Floodplain Mapping Report, Document Number H366496-0000-200-230-0003.
4. The methods used to derive these limits were approximate and should only be used as guidance. Actual areas inundated will depend on actual flood hydrograph characteristics and may differ from the hydrograph characteristics adopted for this study.
5. This map is for illustrative purposes only. Information contained herein is not a substitute for professional review or site survey and is subject to change without notice. The District of Muskoka and Hatch Ltd take no responsibility for, nor guarantee, the accuracy of the information contained on this map. Any interpretation or conclusions drawn from this map are the sole responsibility of the user.
6. LiDAR (Light Detection and Ranging) survey data collected May 25th, 26th and 27th 2023 by Tulloch Geomatics.
7. Spatial reference NAD83 UTM Zone 17, VerticalDatum CGVD28, Geoid Model HT2.0.
8. Contains information from the County of Haliburton used under agreement; Files included: Parcels - Provided 2023-10-20.

679800 679900 680000 680100 680200 680300 680400 680500 680600

Approved for Use - 2023-10-27

679800 679900 680000 680100 680200 680300 680400 680500 680600

5021100 5021000 5020900 5020800 5020700 5020600

N

HATCH

THE DISTRICT MUNICIPALITY OF MUSKOKA

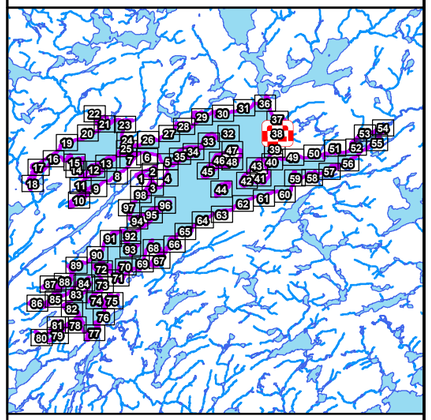

Floodplain Map: Kawagama Lake

Map 38

Legend

- Road
- Static Floodline Elevation: 356.27 m
- Building Footprint
- Parcel Fabric
- Waterbody

0 25 50 100

Meters

Scale: 1:2,500

LICENSED PROFESSIONAL ENGINEER
2023-10-27
M. F. MASOOM
100535261
PROVINCE OF ONTARIO

NOTES:

1. Produced by Hatch for the District of Muskoka under licence from Ontario Ministry of Natural Resources and Forestry, Copyright © Queens Printer 2023. Includes material © 2023 of the Queen's Printer for Ontario. All rights reserved.
2. Contains information used under the Open Government License - Ontario. The waterbody boundaries are an approximation of the location of waterbodies in the District of Muskoka derived from open source data.
3. The flood inundation limits shown on this map represents estimated limits associated with modelling of flows and water levels as found in the Hatch report titled Additional Floodplain Mapping Report, Document Number H366496-0000-200-230-0003.
4. The methods used to derive these limits were approximate and should only be used as guidance. Actual areas inundated will depend on actual flood hydrograph characteristics and may differ from the hydrograph characteristics adopted for this study.
5. This map is for illustrative purposes only. Information contained herein is not a substitute for professional review or site survey and is subject to change without notice. The District of Muskoka and Hatch Ltd take no responsibility for, nor guarantee, the accuracy of the information contained on this map. Any interpretation or conclusions drawn from this map are the sole responsibility of the user.
6. LiDAR (Light Detection and Ranging) survey data collected May 25th, 26th and 27th 2023 by Tulloch Geomatics.
7. Spatial reference NAD83 UTM Zone 17, VerticalDatum CGVD28, Geoid Model HT2.0.
8. Contains information from the County of Haliburton used under agreement; Files included: Parcels - Provided 2023-10-20.

RG-LANE

COAL-PIT-NARROWS-LANE

679800 679900 680000 680100 680200 680300 680400 680500 680600

Approved for Use - 2023-10-27

679700 679800 679900 680000 680100 680200 680300 680400

5020500 5020400 5020300 5020200 5020100 5020000 5019900

N

RG-LANE

COAL-PIT-NARROWS-LANE

HATCH

THE DISTRICT MUNICIPALITY OF MUSKOKA

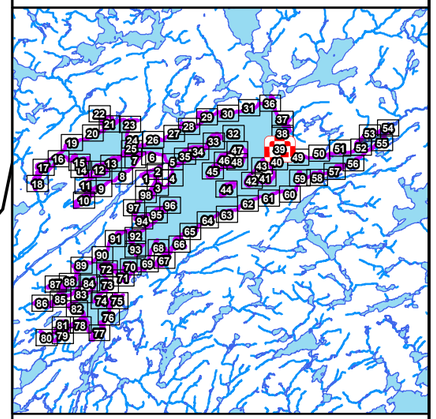

Floodplain Map: Kawagama Lake

Map 39

Legend

- Road
- Static Floodline Elevation: 356.27 m
- Building Footprint
- Parcel Fabric
- Waterbody

0 25 50 100

Meters

Scale: 1:2,500

LICENSED PROFESSIONAL ENGINEER
2023-10-27
M. F. MASOOM
100535261
PROVINCE OF ONTARIO

NOTES:

1. Produced by Hatch for the District of Muskoka under licence from Ontario Ministry of Natural Resources and Forestry, Copyright © Queens Printer 2023. Includes material © 2023 of the Queen's Printer for Ontario. All rights reserved.
2. Contains information used under the Open Government License - Ontario. The waterbody boundaries are an approximation of the location of waterbodies in the District of Muskoka derived from open source data.
3. The flood inundation limits shown on this map represents estimated limits associated with modelling of flows and water levels as found in the Hatch report titled Additional Floodplain Mapping Report, Document Number H366496-0000-200-230-0003.
4. The methods used to derive these limits were approximate and should only be used as guidance. Actual areas inundated will depend on actual flood hydrograph characteristics and may differ from the hydrograph characteristics adopted for this study.
5. This map is for illustrative purposes only. Information contained herein is not a substitute for professional review or site survey and is subject to change without notice. The District of Muskoka and Hatch Ltd take no responsibility for, nor guarantee, the accuracy of the information contained on this map. Any interpretation or conclusions drawn from this map are the sole responsibility of the user.
6. LiDAR (Light Detection and Ranging) survey data collected May 25th, 26th and 27th 2023 by Tulloch Geomatics.
7. Spatial reference NAD83 UTM Zone 17, VerticalDatum CGVD28, Geoid Model HT2.0.
8. Contains information from the County of Haliburton used under agreement; Files included: Parcels - Provided 2023-10-20.

Approved for Use - 2023-10-27

679600 679700 679800 679900 680000 680100 680200 680300

5020000 5019900 5019800 5019700 5019600 5019500 5019400

N

HATCH

THE DISTRICT MUNICIPALITY OF MUSKOKA

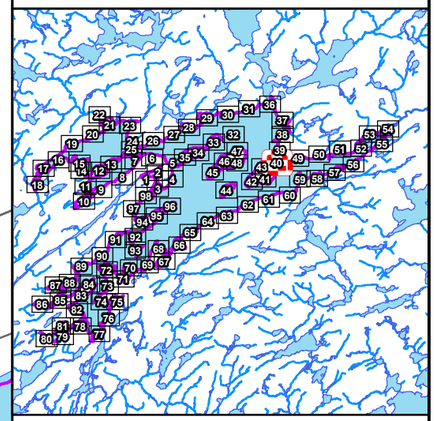

Floodplain Map: Kawagama Lake

Map 40

Legend

- Road
- Static Floodline Elevation: 356.27 m
- Building Footprint
- Parcel Fabric
- Waterbody

0 25 50 100

Meters

Scale: 1:2,500

LICENSED PROFESSIONAL ENGINEER
2023-10-27
M. F. MASOOM
100535261
PROVINCE OF ONTARIO

NOTES:

1. Produced by Hatch for the District of Muskoka under licence from Ontario Ministry of Natural Resources and Forestry, Copyright © Queens Printer 2023. Includes material © 2023 of the Queen's Printer for Ontario. All rights reserved.
2. Contains information used under the Open Government License - Ontario. The waterbody boundaries are an approximation of the location of waterbodies in the District of Muskoka derived from open source data.
3. The flood inundation limits shown on this map represents estimated limits associated with modelling of flows and water levels as found in the Hatch report titled Additional Floodplain Mapping Report, Document Number H366496-0000-200-230-0003.
4. The methods used to derive these limits were approximate and should only be used as guidance. Actual areas inundated will depend on actual flood hydrograph characteristics and may differ from the hydrograph characteristics adopted for this study.
5. This map is for illustrative purposes only. Information contained herein is not a substitute for professional review or site survey and is subject to change without notice. The District of Muskoka and Hatch Ltd take no responsibility for, nor guarantee, the accuracy of the information contained on this map. Any interpretation or conclusions drawn from this map are the sole responsibility of the user.
6. LiDAR (Light Detection and Ranging) survey data collected May 25th, 26th and 27th 2023 by Tulloch Geomatics.
7. Spatial reference NAD83 UTM Zone 17, VerticalDatum CGVD28, Geoid Model HT2.0.
8. Contains information from the County of Haliburton used under agreement; Files included: Parcels - Provided 2023-10-20.

Approved for Use - 2023-10-27

679100 679200 679300 679400 679500 679600 679700 679800 679900

5019300 5019200 5019100 5019000 5018900 5018800

BEAR ISLAND

N

HATCH

THE DISTRICT MUNICIPALITY OF MUSKOKA

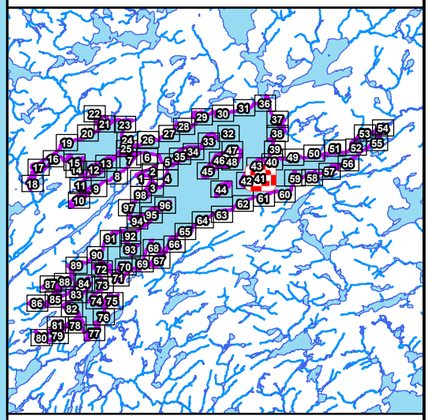

Floodplain Map: Kawagama Lake

Map 41

Legend

- Road
- Static Floodline Elevation: 356.27 m
- Building Footprint
- Parcel Fabric
- Waterbody

0 25 50 100

Meters

Scale: 1:2,500

LICENSED PROFESSIONAL ENGINEER
2023-10-27
M. F. MASOOM
100535261
PROVINCE OF ONTARIO

NOTES:

1. Produced by Hatch for the District of Muskoka under licence from Ontario Ministry of Natural Resources and Forestry, Copyright © Queens Printer 2023. Includes material © 2023 of the Queen's Printer for Ontario. All rights reserved.
2. Contains information used under the Open Government License - Ontario. The waterbody boundaries are an approximation of the location of waterbodies in the District of Muskoka derived from open source data.
3. The flood inundation limits shown on this map represents estimated limits associated with modelling of flows and water levels as found in the Hatch report titled Additional Floodplain Mapping Report, Document Number H366496-0000-200-230-0003.
4. The methods used to derive these limits were approximate and should only be used as guidance. Actual areas inundated will depend on actual flood hydrograph characteristics and may differ from the hydrograph characteristics adopted for this study.
5. This map is for illustrative purposes only. Information contained herein is not a substitute for professional review or site survey and is subject to change without notice. The District of Muskoka and Hatch Ltd take no responsibility for, nor guarantee, the accuracy of the information contained on this map. Any interpretation or conclusions drawn from this map are the sole responsibility of the user.
6. LiDAR (Light Detection and Ranging) survey data collected May 25th, 26th and 27th 2023 by Tulloch Geomatics.
7. Spatial reference NAD83 UTM Zone 17, VerticalDatum CGVD28, Geoid Model HT2.0.
8. Contains information from the County of Haliburton used under agreement; Files included: Parcels - Provided 2023-10-20.

679100 679200 679300 679400 679500 679600 679700 679800 679900

Approved for Use - 2023-10-27

678600 678700 678800 678900 679000 679100 679200 679300

5019200 5019100 5019000 5018900 5018800 5018700

N

BEAR ISLAND

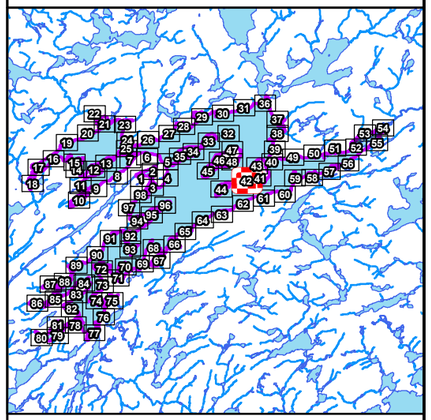

Floodplain Map: Kawagama Lake

Map 42

Legend

- Road
- Static Floodline Elevation: 356.27 m
- Building Footprint
- Parcel Fabric
- Waterbody

0 25 50 100

Meters

Scale: 1:2,500

LICENSED PROFESSIONAL ENGINEER
2023-10-27
M. F. MASOOM
100535261
PROVINCE OF ONTARIO

NOTES:

1. Produced by Hatch for the District of Muskoka under licence from Ontario Ministry of Natural Resources and Forestry, Copyright © Queens Printer 2023. Includes material © 2023 of the Queen's Printer for Ontario. All rights reserved.
2. Contains information used under the Open Government License - Ontario. The waterbody boundaries are an approximation of the location of waterbodies in the District of Muskoka derived from open source data.
3. The flood inundation limits shown on this map represents estimated limits associated with modelling of flows and water levels as found in the Hatch report titled Additional Floodplain Mapping Report, Document Number H366496-0000-200-230-0003.
4. The methods used to derive these limits were approximate and should only be used as guidance. Actual areas inundated will depend on actual flood hydrograph characteristics and may differ from the hydrograph characteristics adopted for this study.
5. This map is for illustrative purposes only. Information contained herein is not a substitute for professional review or site survey and is subject to change without notice. The District of Muskoka and Hatch Ltd take no responsibility for, nor guarantee, the accuracy of the information contained on this map. Any interpretation or conclusions drawn from this map are the sole responsibility of the user.
6. LiDAR (Light Detection and Ranging) survey data collected May 25th, 26th and 27th 2023 by Tulloch Geomatics.
7. Spatial reference NAD83 UTM Zone 17, VerticalDatum CGVD28, Geoid Model HT2.0.
8. Contains information from the County of Haliburton used under agreement; Files included: Parcels - Provided 2023-10-20.

678600 678700 678800 678900 679000 679100 679200 679300

Approved for Use - 2023-10-27

679000 679100 679200 679300 679400 679500 679600 679700

5019800 5019700 5019600 5019500 5019400 5019300

N

BEAR ISLAND

HATCH

THE DISTRICT MUNICIPALITY OF MUSKOKA

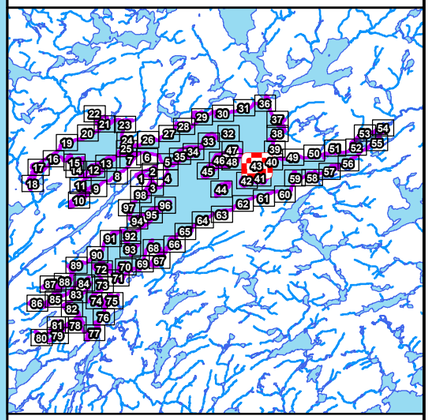

Floodplain Map: Kawagama Lake

Map 43

Legend

- Road
- Static Floodline Elevation: 356.27 m
- Building Footprint
- Parcel Fabric
- Waterbody

0 25 50 100
Meters

Scale: 1:2,500

LICENSED PROFESSIONAL ENGINEER
2023-10-27
M. F. MASOOM
100535261
PROVINCE OF ONTARIO

NOTES:

1. Produced by Hatch for the District of Muskoka under licence from Ontario Ministry of Natural Resources and Forestry, Copyright © Queens Printer 2023. Includes material © 2023 of the Queen's Printer for Ontario. All rights reserved.
2. Contains information used under the Open Government License - Ontario. The waterbody boundaries are an approximation of the location of waterbodies in the District of Muskoka derived from open source data.
3. The flood inundation limits shown on this map represents estimated limits associated with modelling of flows and water levels as found in the Hatch report titled Additional Floodplain Mapping Report, Document Number H366496-0000-200-230-0003.
4. The methods used to derive these limits were approximate and should only be used as guidance. Actual areas inundated will depend on actual flood hydrograph characteristics and may differ from the hydrograph characteristics adopted for this study.
5. This map is for illustrative purposes only. Information contained herein is not a substitute for professional review or site survey and is subject to change without notice. The District of Muskoka and Hatch Ltd take no responsibility for, nor guarantee, the accuracy of the information contained on this map. Any interpretation or conclusions drawn from this map are the sole responsibility of the user.
6. LiDAR (Light Detection and Ranging) survey data collected May 25th, 26th and 27th 2023 by Tulloch Geomatics.
7. Spatial reference NAD83 UTM Zone 17, VerticalDatum CGVD28, Geoid Model HT2.0.
8. Contains information from the County of Haliburton used under agreement; Files included: Parcels - Provided 2023-10-20.

Approved for Use - 2023-10-27

677600 677700 677800 677900 678000 678100 678200 678300

5018900 5018800 5018700 5018600 5018500 5018400 5018300

N

BIG TROUT ISLAND

HATCH

THE DISTRICT MUNICIPALITY OF MUSKOKA

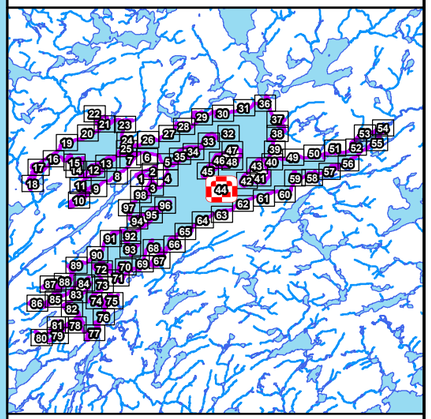

Floodplain Map: Kawagama Lake

Map 44

Legend

- Road
- Static Floodline Elevation: 356.27 m
- Building Footprint
- Parcel Fabric
- Waterbody

0 25 50 100

Meters

Scale: 1:2,500

LICENSED PROFESSIONAL ENGINEER
2023-10-27
M. F. MASOOM
100535261
PROVINCE OF ONTARIO

NOTES:

1. Produced by Hatch for the District of Muskoka under licence from Ontario Ministry of Natural Resources and Forestry, Copyright © Queens Printer 2023. Includes material © 2023 of the Queen's Printer for Ontario. All rights reserved.
2. Contains information used under the Open Government License - Ontario. The waterbody boundaries are an approximation of the location of waterbodies in the District of Muskoka derived from open source data.
3. The flood inundation limits shown on this map represents estimated limits associated with modelling of flows and water levels as found in the Hatch report titled Additional Floodplain Mapping Report, Document Number H366496-0000-200-230-0003.
4. The methods used to derive these limits were approximate and should only be used as guidance. Actual areas inundated will depend on actual flood hydrograph characteristics and may differ from the hydrograph characteristics adopted for this study.
5. This map is for illustrative purposes only. Information contained herein is not a substitute for professional review or site survey and is subject to change without notice. The District of Muskoka and Hatch Ltd take no responsibility for, nor guarantee, the accuracy of the information contained on this map. Any interpretation or conclusions drawn from this map are the sole responsibility of the user.
6. LiDAR (Light Detection and Ranging) survey data collected May 25th, 26th and 27th 2023 by Tulloch Geomatics.
7. Spatial reference NAD83 UTM Zone 17, VerticalDatum CGVD28, Geoid Model HT2.0.
8. Contains information from the County of Haliburton used under agreement; Files included: Parcels - Provided 2023-10-20.

677600 677700 677800 677900 678000 678100 678200 678300

Approved for Use - 2023-10-27

677000 677100 677200 677300 677400 677500 677600 677700 677800

5019600 5019500 5019400 5019300 5019200 5019100

N

DENNISON ISLAND

HATCH

THE DISTRICT MUNICIPALITY OF MUSKOKA

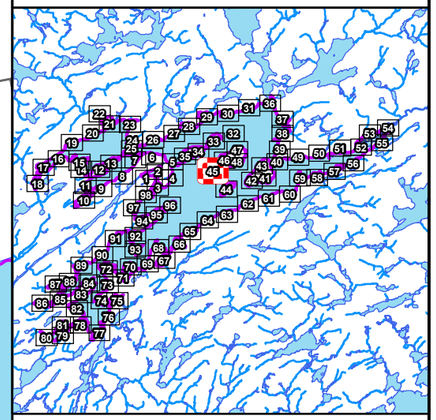

Floodplain Map: Kawagama Lake

Map 45

Legend

- Road
- Static Floodline Elevation: 356.27 m
- Building Footprint
- Parcel Fabric
- Waterbody

0 25 50 100

Meters

Scale: 1:2,500

LICENSED PROFESSIONAL ENGINEER
2023-10-27
M. F. MASOOM
100535261
PROVINCE OF ONTARIO

NOTES:

1. Produced by Hatch for the District of Muskoka under licence from Ontario Ministry of Natural Resources and Forestry, Copyright © Queens Printer 2023. Includes material © 2023 of the Queen's Printer for Ontario. All rights reserved.
2. Contains information used under the Open Government License - Ontario. The waterbody boundaries are an approximation of the location of waterbodies in the District of Muskoka derived from open source data.
3. The flood inundation limits shown on this map represents estimated limits associated with modelling of flows and water levels as found in the Hatch report titled Additional Floodplain Mapping Report, Document Number H366496-0000-200-230-0003.
4. The methods used to derive these limits were approximate and should only be used as guidance. Actual areas inundated will depend on actual flood hydrograph characteristics and may differ from the hydrograph characteristics adopted for this study.
5. This map is for illustrative purposes only. Information contained herein is not a substitute for professional review or site survey and is subject to change without notice. The District of Muskoka and Hatch Ltd take no responsibility for, nor guarantee, the accuracy of the information contained on this map. Any interpretation or conclusions drawn from this map are the sole responsibility of the user.
6. LiDAR (Light Detection and Ranging) survey data collected May 25th, 26th and 27th 2023 by Tulloch Geomatics.
7. Spatial reference NAD83 UTM Zone 17, VerticalDatum CGVD28, Geoid Model HT2.0.
8. Contains information from the County of Haliburton used under agreement; Files included: Parcels - Provided 2023-10-20.

Approved for Use - 2023-10-27

677500 677600 677700 677800 677900 678000 678100 678200

5020000 5019900 5019800 5019700 5019600 5019500

N

DENNISON ISLAND

677500 677600 677700 677800 677900 678000 678100 678200

HATCH

THE DISTRICT MUNICIPALITY OF MUSKOKA

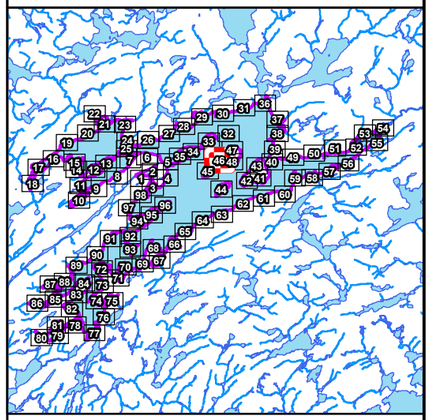

Floodplain Map: Kawagama Lake

Map 46

Legend

- Road
- Static Floodline Elevation: 356.27 m
- Building Footprint
- Parcel Fabric
- Waterbody

0 25 50 100

Meters

Scale: 1:2,500

LICENSED PROFESSIONAL ENGINEER
2023-10-27
M. F. MASOOM
100535261
PROVINCE OF ONTARIO

NOTES:

1. Produced by Hatch for the District of Muskoka under licence from Ontario Ministry of Natural Resources and Forestry, Copyright © Queens Printer 2023. Includes material © 2023 of the Queen's Printer for Ontario. All rights reserved.
2. Contains information used under the Open Government License - Ontario. The waterbody boundaries are an approximation of the location of waterbodies in the District of Muskoka derived from open source data.
3. The flood inundation limits shown on this map represents estimated limits associated with modelling of flows and water levels as found in the Hatch report titled Additional Floodplain Mapping Report, Document Number H366496-0000-200-230-0003.
4. The methods used to derive these limits were approximate and should only be used as guidance. Actual areas inundated will depend on actual flood hydrograph characteristics and may differ from the hydrograph characteristics adopted for this study.
5. This map is for illustrative purposes only. Information contained herein is not a substitute for professional review or site survey and is subject to change without notice. The District of Muskoka and Hatch Ltd take no responsibility for, nor guarantee, the accuracy of the information contained on this map. Any interpretation or conclusions drawn from this map are the sole responsibility of the user.
6. LiDAR (Light Detection and Ranging) survey data collected May 25th, 26th and 27th 2023 by Tulloch Geomatics.
7. Spatial reference NAD83 UTM Zone 17, VerticalDatum CGVD28, Geoid Model HT2.0.
8. Contains information from the County of Haliburton used under agreement; Files included: Parcels - Provided 2023-10-20.

Approved for Use - 2023-10-27

678000 678100 678200 678300 678400 678500 678600 678700

5020400 5020300 5020200 5020100 5020000 5019900

N

DENNISON ISLAND

HATCH

THE DISTRICT MUNICIPALITY OF MUSKOKA

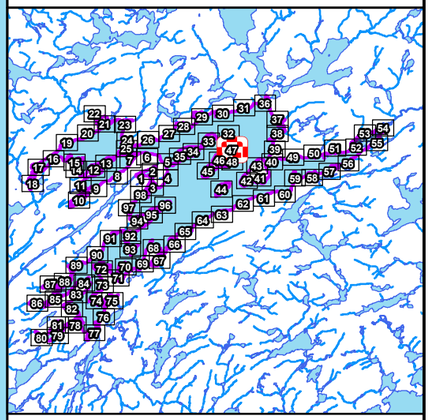

Floodplain Map: Kawagama Lake

Map 47

Legend

- Road
- Static Floodline Elevation: 356.27 m
- Building Footprint
- Parcel Fabric
- Waterbody

0 25 50 100

Meters

Scale: 1:2,500

LICENSED PROFESSIONAL ENGINEER
2023-10-27
M. F. MASOOM
100535261
PROVINCE OF ONTARIO

NOTES:

1. Produced by Hatch for the District of Muskoka under licence from Ontario Ministry of Natural Resources and Forestry, Copyright © Queens Printer 2023. Includes material © 2023 of the Queen's Printer for Ontario. All rights reserved.
2. Contains information used under the Open Government License - Ontario. The waterbody boundaries are an approximation of the location of waterbodies in the District of Muskoka derived from open source data.
3. The flood inundation limits shown on this map represents estimated limits associated with modelling of flows and water levels as found in the Hatch report titled Additional Floodplain Mapping Report, Document Number H366496-0000-200-230-0003.
4. The methods used to derive these limits were approximate and should only be used as guidance. Actual areas inundated will depend on actual flood hydrograph characteristics and may differ from the hydrograph characteristics adopted for this study.
5. This map is for illustrative purposes only. Information contained herein is not a substitute for professional review or site survey and is subject to change without notice. The District of Muskoka and Hatch Ltd take no responsibility for, nor guarantee, the accuracy of the information contained on this map. Any interpretation or conclusions drawn from this map are the sole responsibility of the user.
6. LiDAR (Light Detection and Ranging) survey data collected May 25th, 26th and 27th 2023 by Tulloch Geomatics.
7. Spatial reference NAD83 UTM Zone 17, VerticalDatum CGVD28, Geoid Model HT2.0.
8. Contains information from the County of Haliburton used under agreement; Files included: Parcels - Provided 2023-10-20.

Approved for Use - 2023-10-27

678000 678100 678200 678300 678400 678500 678600 678700

5020000 5019900 5019800 5019700 5019600 5019500 5019400

DENNISON ISLAND

N

HATCH

THE DISTRICT MUNICIPALITY OF MUSKOKA

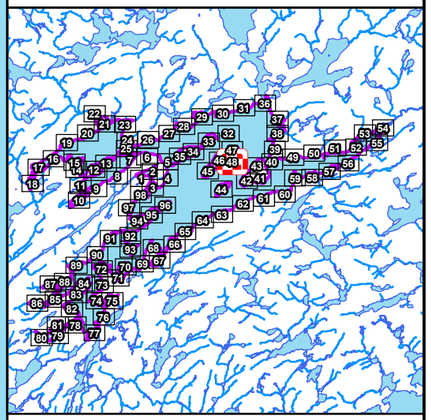

Floodplain Map: Kawagama Lake

Map 48

Legend

- Road
- Static Floodline Elevation: 356.27 m
- Building Footprint
- Parcel Fabric
- Waterbody

0 25 50 100

Meters

Scale: 1:2,500

LICENSED PROFESSIONAL ENGINEER
2023-10-27
M. F. MASOOM
100535261
PROVINCE OF ONTARIO

NOTES:

1. Produced by Hatch for the District of Muskoka under licence from Ontario Ministry of Natural Resources and Forestry, Copyright © Queens Printer 2023. Includes material © 2023 of the Queen's Printer for Ontario. All rights reserved.
2. Contains information used under the Open Government License - Ontario. The waterbody boundaries are an approximation of the location of waterbodies in the District of Muskoka derived from open source data.
3. The flood inundation limits shown on this map represents estimated limits associated with modelling of flows and water levels as found in the Hatch report titled Additional Floodplain Mapping Report, Document Number H366496-0000-200-230-0003.
4. The methods used to derive these limits were approximate and should only be used as guidance. Actual areas inundated will depend on actual flood hydrograph characteristics and may differ from the hydrograph characteristics adopted for this study.
5. This map is for illustrative purposes only. Information contained herein is not a substitute for professional review or site survey and is subject to change without notice. The District of Muskoka and Hatch Ltd take no responsibility for, nor guarantee, the accuracy of the information contained on this map. Any interpretation or conclusions drawn from this map are the sole responsibility of the user.
6. LiDAR (Light Detection and Ranging) survey data collected May 25th, 26th and 27th 2023 by Tulloch Geomatics.
7. Spatial reference NAD83 UTM Zone 17, VerticalDatum CGVD28, Geoid Model HT2.0.
8. Contains information from the County of Haliburton used under agreement; Files included: Parcels - Provided 2023-10-20.

Approved for Use - 2023-10-27

680400 680500 680600 680700 680800 680900 681000 681100 681200

5020100 5020000 5019900 5019800 5019700 5019600

COAL-PIT-NARROWS-LANE

N

HATCH

THE DISTRICT MUNICIPALITY OF MUSKOKA

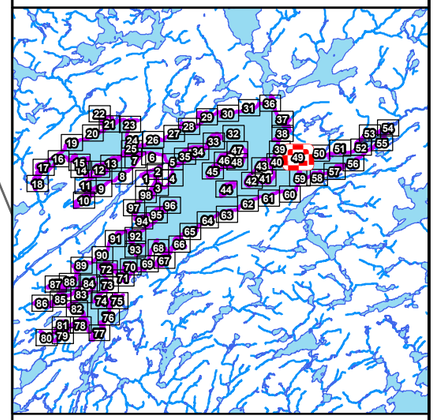

Floodplain Map: Kawagama Lake

Map 49

Legend

- Road
- Static Floodline Elevation: 356.27 m
- Building Footprint
- Parcel Fabric
- Waterbody

0 25 50 100

Meters

Scale: 1:2,500

LICENSED PROFESSIONAL ENGINEER
2023-10-27
M. F. MASOOM
100535261
PROVINCE OF ONTARIO

NOTES:

1. Produced by Hatch for the District of Muskoka under licence from Ontario Ministry of Natural Resources and Forestry, Copyright © Queens Printer 2023. Includes material © 2023 of the Queen's Printer for Ontario. All rights reserved.
2. Contains information used under the Open Government License - Ontario. The waterbody boundaries are an approximation of the location of waterbodies in the District of Muskoka derived from open source data.
3. The flood inundation limits shown on this map represents estimated limits associated with modelling of flows and water levels as found in the Hatch report titled Additional Floodplain Mapping Report, Document Number H366496-0000-200-230-0003.
4. The methods used to derive these limits were approximate and should only be used as guidance. Actual areas inundated will depend on actual flood hydrograph characteristics and may differ from the hydrograph characteristics adopted for this study.
5. This map is for illustrative purposes only. Information contained herein is not a substitute for professional review or site survey and is subject to change without notice. The District of Muskoka and Hatch Ltd take no responsibility for, nor guarantee, the accuracy of the information contained on this map. Any interpretation or conclusions drawn from this map are the sole responsibility of the user.
6. LiDAR (Light Detection and Ranging) survey data collected May 25th, 26th and 27th 2023 by Tulloch Geomatics.
7. Spatial reference NAD83 UTM Zone 17, VerticalDatum CGVD28, Geoid Model HT2.0.
8. Contains information from the County of Haliburton used under agreement; Files included: Parcels - Provided 2023-10-20.

680400 680500 680600 680700 680800 680900 681000 681100 681200

Approved for Use - 2023-10-27

681300 681400 681500 681600 681700 681800 681900 682000

5020300 5020200 5020100 5020000 5019900 5019800

N

HATCH

THE DISTRICT MUNICIPALITY OF MUSKOKA

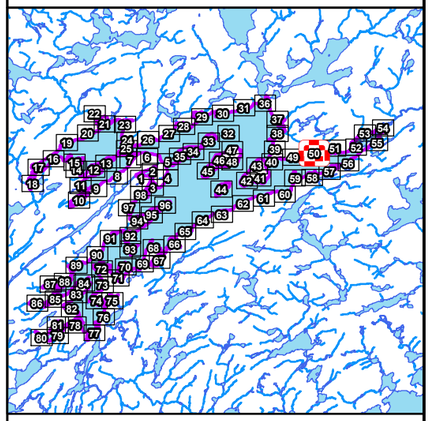

Floodplain Map: Kawagama Lake

Map 50

Legend

- Road
- Static Floodline Elevation: 356.27 m
- Building Footprint
- Parcel Fabric
- Waterbody

0 25 50 100

Meters

Scale: 1:2,500

LICENSED PROFESSIONAL ENGINEER
2023-10-27
M. F. MASOOM
100535261
PROVINCE OF ONTARIO

NOTES:

1. Produced by Hatch for the District of Muskoka under licence from Ontario Ministry of Natural Resources and Forestry, Copyright © Queens Printer 2023. Includes material © 2023 of the Queen's Printer for Ontario. All rights reserved.
2. Contains information used under the Open Government License - Ontario. The waterbody boundaries are an approximation of the location of waterbodies in the District of Muskoka derived from open source data.
3. The flood inundation limits shown on this map represents estimated limits associated with modelling of flows and water levels as found in the Hatch report titled Additional Floodplain Mapping Report, Document Number H366496-0000-200-230-0003.
4. The methods used to derive these limits were approximate and should only be used as guidance. Actual areas inundated will depend on actual flood hydrograph characteristics and may differ from the hydrograph characteristics adopted for this study.
5. This map is for illustrative purposes only. Information contained herein is not a substitute for professional review or site survey and is subject to change without notice. The District of Muskoka and Hatch Ltd take no responsibility for, nor guarantee, the accuracy of the information contained on this map. Any interpretation or conclusions drawn from this map are the sole responsibility of the user.
6. LiDAR (Light Detection and Ranging) survey data collected May 25th, 26th and 27th 2023 by Tulloch Geomatics.
7. Spatial reference NAD83 UTM Zone 17, VerticalDatum CGVD28, Geoid Model HT2.0.
8. Contains information from the County of Haliburton used under agreement; Files included: Parcels - Provided 2023-10-20.

681300 681400 681500 681600 681700 681800 681900 682000

Approved for Use - 2023-10-27

682100 682200 682300 682400 682500 682600 682700 682800 682900

5020500 5020400 5020300 5020200 5020100 5020000

N

HATCH

THE DISTRICT MUNICIPALITY OF MUSKOKA

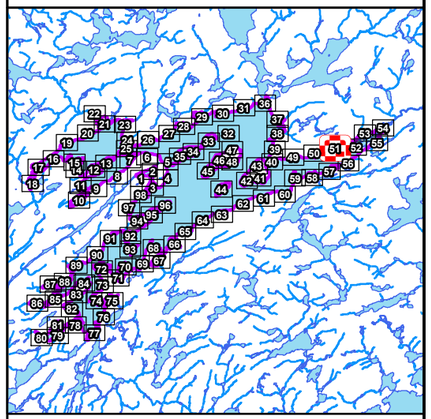

Floodplain Map: Kawagama Lake

Map 51

Legend

- Road
- Static Floodline Elevation: 356.27 m
- Building Footprint
- Parcel Fabric
- Waterbody

0 25 50 100

Meters

Scale: 1:2,500

LICENSED PROFESSIONAL ENGINEER
2023-10-27
M. F. MASOOM
100535261
PROVINCE OF ONTARIO

NOTES:

1. Produced by Hatch for the District of Muskoka under licence from Ontario Ministry of Natural Resources and Forestry, Copyright © Queens Printer 2023. Includes material © 2023 of the Queen's Printer for Ontario. All rights reserved.
2. Contains information used under the Open Government License - Ontario. The waterbody boundaries are an approximation of the location of waterbodies in the District of Muskoka derived from open source data.
3. The flood inundation limits shown on this map represents estimated limits associated with modelling of flows and water levels as found in the Hatch report titled Additional Floodplain Mapping Report, Document Number H366496-0000-200-230-0003.
4. The methods used to derive these limits were approximate and should only be used as guidance. Actual areas inundated will depend on actual flood hydrograph characteristics and may differ from the hydrograph characteristics adopted for this study.
5. This map is for illustrative purposes only. Information contained herein is not a substitute for professional review or site survey and is subject to change without notice. The District of Muskoka and Hatch Ltd take no responsibility for, nor guarantee, the accuracy of the information contained on this map. Any interpretation or conclusions drawn from this map are the sole responsibility of the user.
6. LiDAR (Light Detection and Ranging) survey data collected May 25th, 26th and 27th 2023 by Tulloch Geomatics.
7. Spatial reference NAD83 UTM Zone 17, VerticalDatum CGVD28, Geoid Model HT2.0.
8. Contains information from the County of Haliburton used under agreement; Files included: Parcels - Provided 2023-10-20.

682100 682200 682300 682400 682500 682600 682700 682800 682900

Approved for Use - 2023-10-27

683000 683100 683200 683300 683400 683500 683600 683700

5020600 5020500 5020400 5020300 5020200 5020100 5020000

N

HATCH

THE DISTRICT MUNICIPALITY OF MUSKOKA

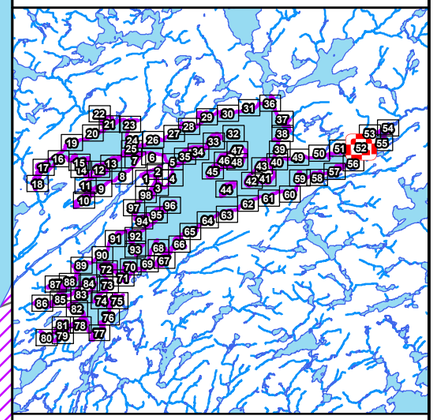

Floodplain Map: Kawagama Lake

Map 52

Legend

- Road
- Static Floodline Elevation: 356.27 m
- Building Footprint
- Parcel Fabric
- Waterbody

0 25 50 100

Meters

Scale: 1:2,500

LICENSED PROFESSIONAL ENGINEER
2023-10-27
M. F. MASOOM
100535261
PROVINCE OF ONTARIO

NOTES:

1. Produced by Hatch for the District of Muskoka under licence from Ontario Ministry of Natural Resources and Forestry, Copyright © Queens Printer 2023. Includes material © 2023 of the Queen's Printer for Ontario. All rights reserved.
2. Contains information used under the Open Government License - Ontario. The waterbody boundaries are an approximation of the location of waterbodies in the District of Muskoka derived from open source data.
3. The flood inundation limits shown on this map represents estimated limits associated with modelling of flows and water levels as found in the Hatch report titled Additional Floodplain Mapping Report, Document Number H366496-0000-200-230-0003.
4. The methods used to derive these limits were approximate and should only be used as guidance. Actual areas inundated will depend on actual flood hydrograph characteristics and may differ from the hydrograph characteristics adopted for this study.
5. This map is for illustrative purposes only. Information contained herein is not a substitute for professional review or site survey and is subject to change without notice. The District of Muskoka and Hatch Ltd take no responsibility for, nor guarantee, the accuracy of the information contained on this map. Any interpretation or conclusions drawn from this map are the sole responsibility of the user.
6. LiDAR (Light Detection and Ranging) survey data collected May 25th, 26th and 27th 2023 by Tulloch Geomatics.
7. Spatial reference NAD83 UTM Zone 17, VerticalDatum CGVD28, Geoid Model HT2.0.
8. Contains information from the County of Haliburton used under agreement; Files included: Parcels - Provided 2023-10-20.

683000 683100 683200 683300 683400 683500 683600 683700

Approved for Use - 2023-10-27

683300 683400 683500 683600 683700 683800 683900 684000 684100

5021100 5021000 5020900 5020800 5020700 5020600

BEAR LAKE ROAD

N

HATCH

THE DISTRICT MUNICIPALITY OF MUSKOKA

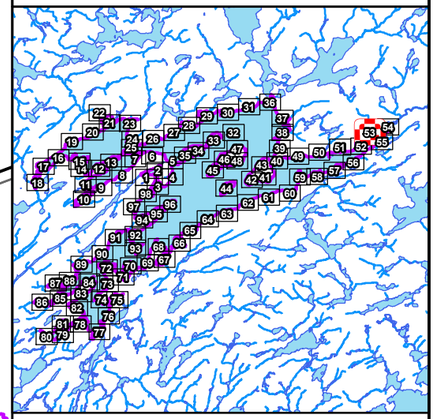

Floodplain Map: Kawagama Lake

Map 53

Legend

- Road
- Static Floodline Elevation: 356.27 m
- Building Footprint
- Parcel Fabric
- Waterbody

0 25 50 100

Meters

Scale: 1:2,500

LICENSED PROFESSIONAL ENGINEER
2023-10-27
M. F. MASOOM
100535261
PROVINCE OF ONTARIO

NOTES:

1. Produced by Hatch for the District of Muskoka under licence from Ontario Ministry of Natural Resources and Forestry, Copyright © Queens Printer 2023. Includes material © 2023 of the Queen's Printer for Ontario. All rights reserved.
2. Contains information used under the Open Government License - Ontario. The waterbody boundaries are an approximation of the location of waterbodies in the District of Muskoka derived from open source data.
3. The flood inundation limits shown on this map represents estimated limits associated with modelling of flows and water levels as found in the Hatch report titled Additional Floodplain Mapping Report, Document Number H366496-0000-200-230-0003.
4. The methods used to derive these limits were approximate and should only be used as guidance. Actual areas inundated will depend on actual flood hydrograph characteristics and may differ from the hydrograph characteristics adopted for this study.
5. This map is for illustrative purposes only. Information contained herein is not a substitute for professional review or site survey and is subject to change without notice. The District of Muskoka and Hatch Ltd take no responsibility for, nor guarantee, the accuracy of the information contained on this map. Any interpretation or conclusions drawn from this map are the sole responsibility of the user.
6. LiDAR (Light Detection and Ranging) survey data collected May 25th, 26th and 27th 2023 by Tulloch Geomatics.
7. Spatial reference NAD83 UTM Zone 17, VerticalDatum CGVD28, Geoid Model HT2.0.
8. Contains information from the County of Haliburton used under agreement; Files included: Parcels - Provided 2023-10-20.

683300 683400 683500 683600 683700 683800 683900 684000 684100

Approved for Use - 2023-10-27

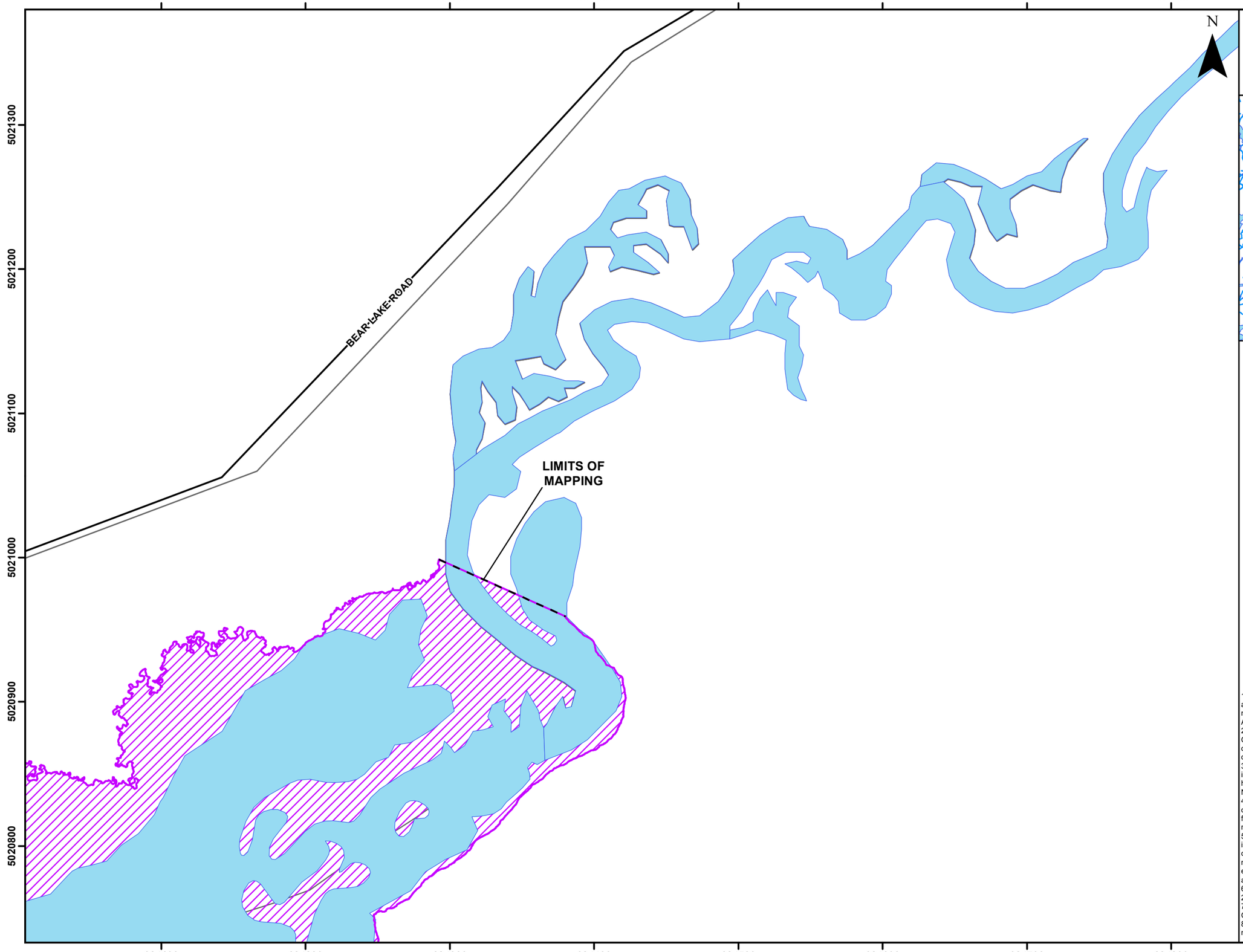

HATCH

THE DISTRICT MUNICIPALITY OF MUSKOKA

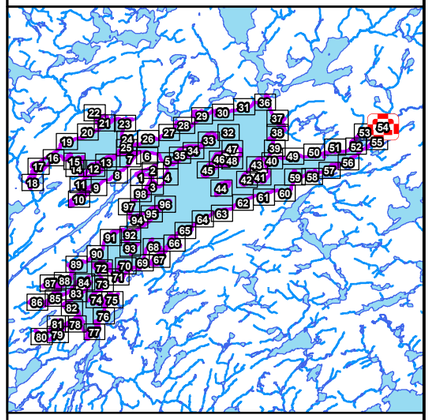

Floodplain Map: Kawagama Lake

Map 54

Legend

- Road
- Static Floodline Elevation: 356.27 m
- Building Footprint
- Parcel Fabric
- Waterbody

0 25 50 100

Meters

Scale: 1:2,500

LICENSED PROFESSIONAL ENGINEER
2023-10-27
M. F. MASOOM
100535261
PROVINCE OF ONTARIO

NOTES:

1. Produced by Hatch for the District of Muskoka under licence from Ontario Ministry of Natural Resources and Forestry, Copyright © Queens Printer 2023. Includes material © 2023 of the Queen's Printer for Ontario. All rights reserved.
2. Contains information used under the Open Government License - Ontario. The waterbody boundaries are an approximation of the location of waterbodies in the District of Muskoka derived from open source data.
3. The flood inundation limits shown on this map represents estimated limits associated with modelling of flows and water levels as found in the Hatch report titled Additional Floodplain Mapping Report, Document Number H366496-0000-200-230-0003.
4. The methods used to derive these limits were approximate and should only be used as guidance. Actual areas inundated will depend on actual flood hydrograph characteristics and may differ from the hydrograph characteristics adopted for this study.
5. This map is for illustrative purposes only. Information contained herein is not a substitute for professional review or site survey and is subject to change without notice. The District of Muskoka and Hatch Ltd take no responsibility for, nor guarantee, the accuracy of the information contained on this map. Any interpretation or conclusions drawn from this map are the sole responsibility of the user.
6. LiDAR (Light Detection and Ranging) survey data collected May 25th, 26th and 27th 2023 by Tulloch Geomatics.
7. Spatial reference NAD83 UTM Zone 17, VerticalDatum CGVD28, Geoid Model HT2.0.
8. Contains information from the County of Haliburton used under agreement; Files included: Parcels - Provided 2023-10-20.

Approved for Use - 2023-10-27

683800 683900 684000 684100 684200 684300 684400 684500 684600

5020700 5020600 5020500 5020400 5020300 5020200

N

HATCH

THE DISTRICT MUNICIPALITY OF MUSKOKA

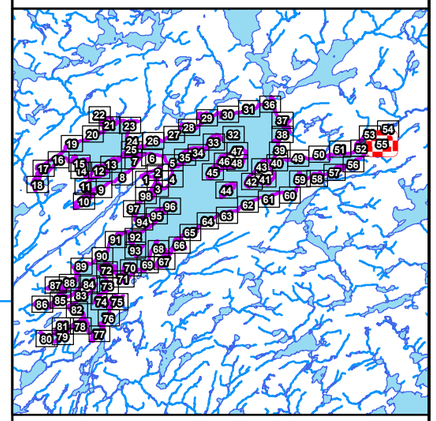

Floodplain Map: Kawagama Lake

Map 55

Legend

- Road
- Static Floodline Elevation: 356.27 m
- Building Footprint
- Parcel Fabric
- Waterbody

0 25 50 100

Meters

Scale: 1:2,500

LICENSED PROFESSIONAL ENGINEER
2023-10-27
M. F. MASOOM
100535261
PROVINCE OF ONTARIO

NOTES:

1. Produced by Hatch for the District of Muskoka under licence from Ontario Ministry of Natural Resources and Forestry, Copyright © Queens Printer 2023. Includes material © 2023 of the Queen's Printer for Ontario. All rights reserved.
2. Contains information used under the Open Government License - Ontario. The waterbody boundaries are an approximation of the location of waterbodies in the District of Muskoka derived from open source data.
3. The flood inundation limits shown on this map represents estimated limits associated with modelling of flows and water levels as found in the Hatch report titled Additional Floodplain Mapping Report, Document Number H366496-0000-200-230-0003.
4. The methods used to derive these limits were approximate and should only be used as guidance. Actual areas inundated will depend on actual flood hydrograph characteristics and may differ from the hydrograph characteristics adopted for this study.
5. This map is for illustrative purposes only. Information contained herein is not a substitute for professional review or site survey and is subject to change without notice. The District of Muskoka and Hatch Ltd take no responsibility for, nor guarantee, the accuracy of the information contained on this map. Any interpretation or conclusions drawn from this map are the sole responsibility of the user.
6. LiDAR (Light Detection and Ranging) survey data collected May 25th, 26th and 27th 2023 by Tulloch Geomatics.
7. Spatial reference NAD83 UTM Zone 17, VerticalDatum CGVD28, Geoid Model HT2.0.
8. Contains information from the County of Haliburton used under agreement; Files included: Parcels - Provided 2023-10-20.

683800 683900 684000 684100 684200 684300 684400 684500 684600

Approved for Use - 2023-10-27

682700 682800 682900 683000 683100 683200 683300 683400

5019900 5019800 5019700 5019600 5019500 5019400

N

HATCH

THE DISTRICT MUNICIPALITY OF MUSKOKA

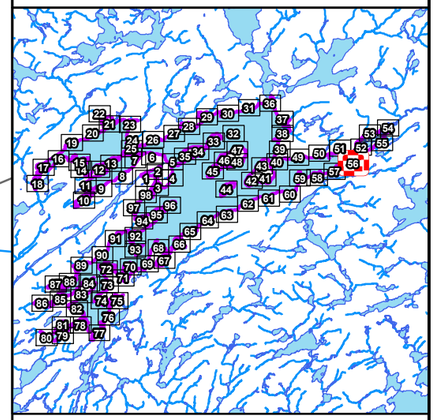

Floodplain Map: Kawagama Lake

Map 56

Legend

- Road
- Static Floodline Elevation: 356.27 m
- Building Footprint
- Parcel Fabric
- Waterbody

0 25 50 100

Meters

Scale: 1:2,500

LICENSED PROFESSIONAL ENGINEER
2023-10-27
M. F. MASOOM
100535261
PROVINCE OF ONTARIO

NOTES:

1. Produced by Hatch for the District of Muskoka under licence from Ontario Ministry of Natural Resources and Forestry, Copyright © Queens Printer 2023. Includes material © 2023 of the Queen's Printer for Ontario. All rights reserved.
2. Contains information used under the Open Government License - Ontario. The waterbody boundaries are an approximation of the location of waterbodies in the District of Muskoka derived from open source data.
3. The flood inundation limits shown on this map represents estimated limits associated with modelling of flows and water levels as found in the Hatch report titled Additional Floodplain Mapping Report, Document Number H366496-0000-200-230-0003.
4. The methods used to derive these limits were approximate and should only be used as guidance. Actual areas inundated will depend on actual flood hydrograph characteristics and may differ from the hydrograph characteristics adopted for this study.
5. This map is for illustrative purposes only. Information contained herein is not a substitute for professional review or site survey and is subject to change without notice. The District of Muskoka and Hatch Ltd take no responsibility for, nor guarantee, the accuracy of the information contained on this map. Any interpretation or conclusions drawn from this map are the sole responsibility of the user.
6. LiDAR (Light Detection and Ranging) survey data collected May 25th, 26th and 27th 2023 by Tulloch Geomatics.
7. Spatial reference NAD83 UTM Zone 17, VerticalDatum CGVD28, Geoid Model HT2.0.
8. Contains information from the County of Haliburton used under agreement; Files included: Parcels - Provided 2023-10-20.

682700 682800 682900 683000 683100 683200 683300 683400

Approved for Use - 2023-10-27

681900 682000 682100 682200 682300 682400 682500 682600

5019600 5019500 5019400 5019300 5019200 5019100 5019000

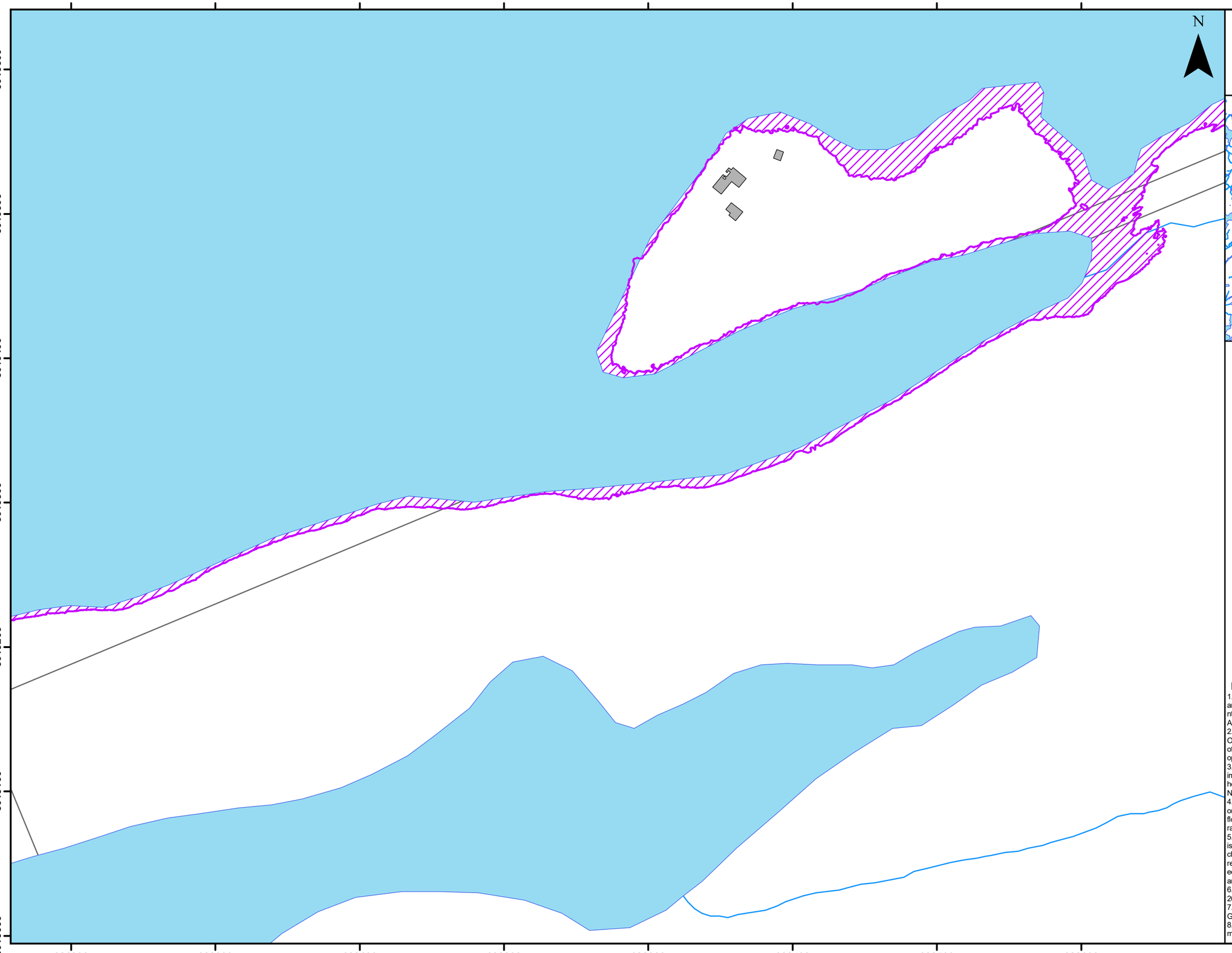

HATCH

THE DISTRICT MUNICIPALITY OF MUSKOKA

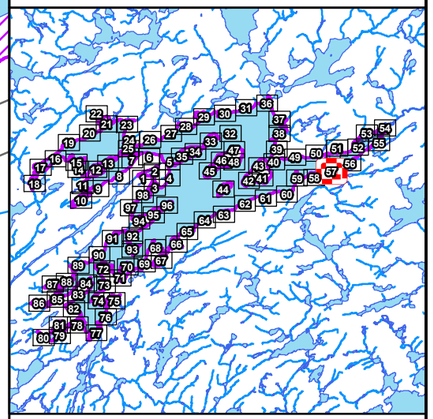

Floodplain Map: Kawagama Lake

Map 57

Legend

- Road
- Static Floodline Elevation: 356.27 m
- Building Footprint
- Parcel Fabric
- Waterbody

0 25 50 100

Meters

Scale: 1:2,500

LICENSED PROFESSIONAL ENGINEER
2023-10-27
M. F. MASOOM
100535261
PROVINCE OF ONTARIO

NOTES:

1. Produced by Hatch for the District of Muskoka under licence from Ontario Ministry of Natural Resources and Forestry, Copyright © Queens Printer 2023. Includes material © 2023 of the Queen's Printer for Ontario. All rights reserved.
2. Contains information used under the Open Government License - Ontario. The waterbody boundaries are an approximation of the location of waterbodies in the District of Muskoka derived from open source data.
3. The flood inundation limits shown on this map represents estimated limits associated with modelling of flows and water levels as found in the Hatch report titled Additional Floodplain Mapping Report, Document Number H366496-0000-200-230-0003.
4. The methods used to derive these limits were approximate and should only be used as guidance. Actual areas inundated will depend on actual flood hydrograph characteristics and may differ from the hydrograph characteristics adopted for this study.
5. This map is for illustrative purposes only. Information contained herein is not a substitute for professional review or site survey and is subject to change without notice. The District of Muskoka and Hatch Ltd take no responsibility for, nor guarantee, the accuracy of the information contained on this map. Any interpretation or conclusions drawn from this map are the sole responsibility of the user.
6. LiDAR (Light Detection and Ranging) survey data collected May 25th, 26th and 27th 2023 by Tulloch Geomatics.
7. Spatial reference NAD83 UTM Zone 17, VerticalDatum CGVD28, Geoid Model HT2.0.
8. Contains information from the County of Haliburton used under agreement; Files included: Parcels - Provided 2023-10-20.

Approved for Use - 2023-10-27

681200 681300 681400 681500 681600 681700 681800 681900

5019300 5019200 5019100 5019000 5018900 5018800

N

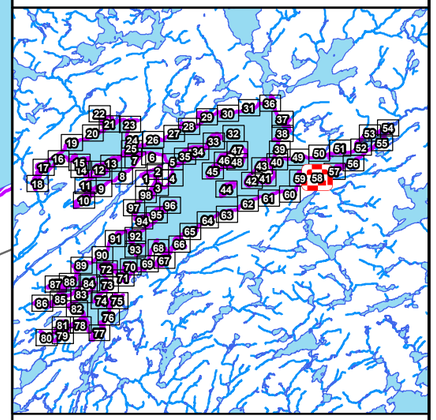

Floodplain Map: Kawagama Lake

Map 58

Legend

- Road
- Static Floodline Elevation: 356.27 m
- Building Footprint
- Parcel Fabric
- Waterbody

0 25 50 100

Meters

Scale: 1:2,500

LICENSED PROFESSIONAL ENGINEER
2023-10-27
M. F. MASOOM
100535261
PROVINCE OF ONTARIO

NOTES:

1. Produced by Hatch for the District of Muskoka under licence from Ontario Ministry of Natural Resources and Forestry, Copyright © Queens Printer 2023. Includes material © 2023 of the Queen's Printer for Ontario. All rights reserved.
2. Contains information used under the Open Government License - Ontario. The waterbody boundaries are an approximation of the location of waterbodies in the District of Muskoka derived from open source data.
3. The flood inundation limits shown on this map represents estimated limits associated with modelling of flows and water levels as found in the Hatch report titled Additional Floodplain Mapping Report, Document Number H366496-0000-200-230-0003.
4. The methods used to derive these limits were approximate and should only be used as guidance. Actual areas inundated will depend on actual flood hydrograph characteristics and may differ from the hydrograph characteristics adopted for this study.
5. This map is for illustrative purposes only. Information contained herein is not a substitute for professional review or site survey and is subject to change without notice. The District of Muskoka and Hatch Ltd take no responsibility for, nor guarantee, the accuracy of the information contained on this map. Any interpretation or conclusions drawn from this map are the sole responsibility of the user.
6. LiDAR (Light Detection and Ranging) survey data collected May 25th, 26th and 27th 2023 by Tulloch Geomatics.
7. Spatial reference NAD83 UTM Zone 17, VerticalDatum CGVD28, Geoid Model HT2.0.
8. Contains information from the County of Haliburton used under agreement; Files included: Parcels - Provided 2023-10-20.

Approved for Use - 2023-10-27

680500 680600 680700 680800 680900 681000 681100 681200 681300

5019300 5019200 5019100 5019000 5018900 5018800

N

LITTLE TROUT ISLAND

KAWAGAMA LAKE ROAD

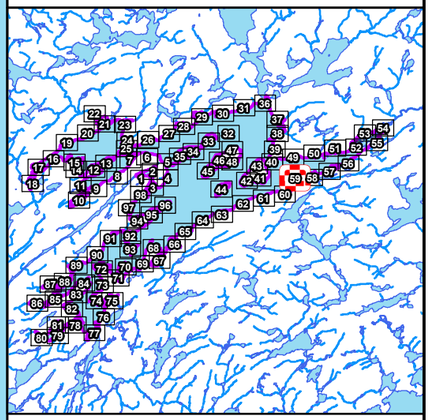

Floodplain Map: Kawagama Lake

Map 59

Legend

- Road
- Static Floodline Elevation: 356.27 m
- Building Footprint
- Parcel Fabric
- Waterbody

0 25 50 100
Meters

Scale: 1:2,500

LICENSED PROFESSIONAL ENGINEER
2023-10-27
M. F. MASOOM
100535261
PROVINCE OF ONTARIO

NOTES:

1. Produced by Hatch for the District of Muskoka under licence from Ontario Ministry of Natural Resources and Forestry, Copyright © Queens Printer 2023. Includes material © 2023 of the Queen's Printer for Ontario. All rights reserved.
2. Contains information used under the Open Government License - Ontario. The waterbody boundaries are an approximation of the location of waterbodies in the District of Muskoka derived from open source data.
3. The flood inundation limits shown on this map represents estimated limits associated with modelling of flows and water levels as found in the Hatch report titled Additional Floodplain Mapping Report, Document Number H366496-0000-200-230-0003.
4. The methods used to derive these limits were approximate and should only be used as guidance. Actual areas inundated will depend on actual flood hydrograph characteristics and may differ from the hydrograph characteristics adopted for this study.
5. This map is for illustrative purposes only. Information contained herein is not a substitute for professional review or site survey and is subject to change without notice. The District of Muskoka and Hatch Ltd take no responsibility for, nor guarantee, the accuracy of the information contained on this map. Any interpretation or conclusions drawn from this map are the sole responsibility of the user.
6. LiDAR (Light Detection and Ranging) survey data collected May 25th, 26th and 27th 2023 by Tulloch Geomatics.
7. Spatial reference NAD83 UTM Zone 17, VerticalDatum CGVD28, Geoid Model HT2.0.
8. Contains information from the County of Haliburton used under agreement; Files included: Parcels - Provided 2023-10-20.

Approved for Use - 2023-10-27

680100 680200 680300 680400 680500 680600 680700 680800 680900

5018700 5018600 5018500 5018400 5018300 5018200 5018100

SUGGIE TRAIL

KAWAGAMA LAKE ROAD

WOBBLER LANE

N

HATCH

THE DISTRICT MUNICIPALITY OF MUSKOKA

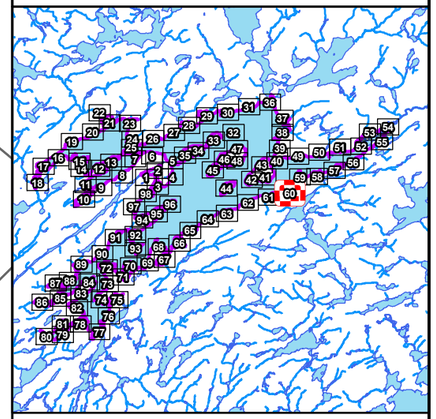

Floodplain Map: Kawagama Lake

Map 60

Legend

- Road
- Static Floodline Elevation: 356.27 m
- Building Footprint
- Parcel Fabric
- Waterbody

0 25 50 100

Meters

Scale: 1:2,500

LICENSED PROFESSIONAL ENGINEER
2023-10-27
M. F. MASOOM
100535261
PROVINCE OF ONTARIO

NOTES:

1. Produced by Hatch for the District of Muskoka under licence from Ontario Ministry of Natural Resources and Forestry, Copyright © Queens Printer 2023. Includes material © 2023 of the Queen's Printer for Ontario. All rights reserved.
2. Contains information used under the Open Government License - Ontario. The waterbody boundaries are an approximation of the location of waterbodies in the District of Muskoka derived from open source data.
3. The flood inundation limits shown on this map represents estimated limits associated with modelling of flows and water levels as found in the Hatch report titled Additional Floodplain Mapping Report, Document Number H366496-0000-200-230-0003.
4. The methods used to derive these limits were approximate and should only be used as guidance. Actual areas inundated will depend on actual flood hydrograph characteristics and may differ from the hydrograph characteristics adopted for this study.
5. This map is for illustrative purposes only. Information contained herein is not a substitute for professional review or site survey and is subject to change without notice. The District of Muskoka and Hatch Ltd take no responsibility for, nor guarantee, the accuracy of the information contained on this map. Any interpretation or conclusions drawn from this map are the sole responsibility of the user.
6. LiDAR (Light Detection and Ranging) survey data collected May 25th, 26th and 27th 2023 by Tulloch Geomatics.
7. Spatial reference NAD83 UTM Zone 17, VerticalDatum CGVD28, Geoid Model HT2.0.
8. Contains information from the County of Haliburton used under agreement; Files included: Parcels - Provided 2023-10-20.

Approved for Use - 2023-10-27

679300 679400 679500 679600 679700 679800 679900 680000

5018500 5018400 5018300 5018200 5018100 5018000

N

SUGGIE-TRAIL

BRIMSTONE-DRIVE

SUGAR-SHACK-TRAIL

KAWAGAMA-LAKE-ROAD

HATCH

THE DISTRICT MUNICIPALITY OF MUSKOKA

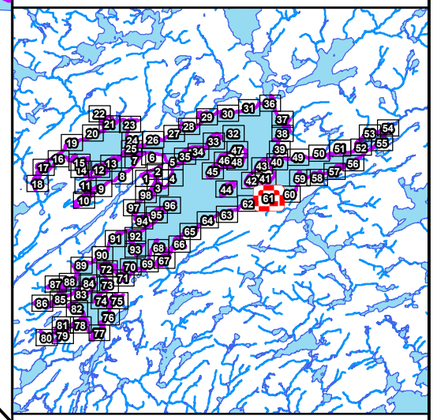

Floodplain Map: Kawagama Lake

Map 61

Legend

- Road
- Static Floodline Elevation: 356.27 m
- Building Footprint
- Parcel Fabric
- Waterbody

0 25 50 100

Meters

Scale: 1:2,500

LICENSED PROFESSIONAL ENGINEER
2023-10-27
M. F. MASOOM
100535261
PROVINCE OF ONTARIO

NOTES:

1. Produced by Hatch for the District of Muskoka under licence from Ontario Ministry of Natural Resources and Forestry, Copyright © Queens Printer 2023. Includes material © 2023 of the Queen's Printer for Ontario. All rights reserved.
2. Contains information used under the Open Government License - Ontario. The waterbody boundaries are an approximation of the location of waterbodies in the District of Muskoka derived from open source data.
3. The flood inundation limits shown on this map represents estimated limits associated with modelling of flows and water levels as found in the Hatch report titled Additional Floodplain Mapping Report, Document Number H366496-0000-200-230-0003.
4. The methods used to derive these limits were approximate and should only be used as guidance. Actual areas inundated will depend on actual flood hydrograph characteristics and may differ from the hydrograph characteristics adopted for this study.
5. This map is for illustrative purposes only. Information contained herein is not a substitute for professional review or site survey and is subject to change without notice. The District of Muskoka and Hatch Ltd take no responsibility for, nor guarantee, the accuracy of the information contained on this map. Any interpretation or conclusions drawn from this map are the sole responsibility of the user.
6. LiDAR (Light Detection and Ranging) survey data collected May 25th, 26th and 27th 2023 by Tulloch Geomatics.
7. Spatial reference NAD83 UTM Zone 17, VerticalDatum CGVD28, Geoid Model HT2.0.
8. Contains information from the County of Haliburton used under agreement; Files included: Parcels - Provided 2023-10-20.

679300 679400 679500 679600 679700 679800 679900 680000

Approved for Use - 2023-10-27

678400 678500 678600 678700 678800 678900 679000 679100 679200

5018300 5018200 5018100 5018000 5017900 5017800 5017700

N

ZINNIA-TRAIL

FROBISHER-LANE

SUGAR-SHACK-TRAIL

KAWAGAMA-LAKE-ROAD

HATCH

THE DISTRICT MUNICIPALITY OF MUSKOKA

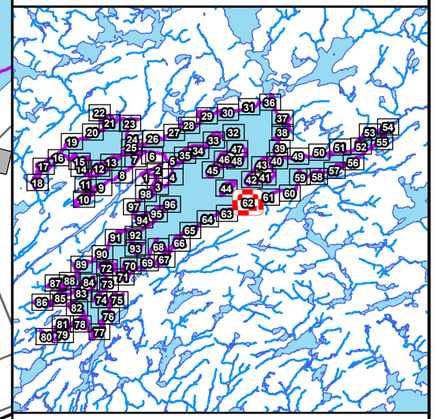

Floodplain Map: Kawagama Lake

Map 62

Legend

- Road
- Static Floodline Elevation: 356.27 m
- Building Footprint
- Parcel Fabric
- Waterbody

0 25 50 100

Meters

Scale: 1:2,500

LICENSED PROFESSIONAL ENGINEER
2023-10-27
M. F. MASOOM
100535261
PROVINCE OF ONTARIO

NOTES:

1. Produced by Hatch for the District of Muskoka under licence from Ontario Ministry of Natural Resources and Forestry, Copyright © Queens Printer 2023. Includes material © 2023 of the Queen's Printer for Ontario. All rights reserved.
2. Contains information used under the Open Government License - Ontario. The waterbody boundaries are an approximation of the location of waterbodies in the District of Muskoka derived from open source data.
3. The flood inundation limits shown on this map represents estimated limits associated with modelling of flows and water levels as found in the Hatch report titled Additional Floodplain Mapping Report, Document Number H366496-0000-200-230-0003.
4. The methods used to derive these limits were approximate and should only be used as guidance. Actual areas inundated will depend on actual flood hydrograph characteristics and may differ from the hydrograph characteristics adopted for this study.
5. This map is for illustrative purposes only. Information contained herein is not a substitute for professional review or site survey and is subject to change without notice. The District of Muskoka and Hatch Ltd take no responsibility for, nor guarantee, the accuracy of the information contained on this map. Any interpretation or conclusions drawn from this map are the sole responsibility of the user.
6. LiDAR (Light Detection and Ranging) survey data collected May 25th, 26th and 27th 2023 by Tulloch Geomatics.
7. Spatial reference NAD83 UTM Zone 17, VerticalDatum CGVD28, Geoid Model HT2.0.
8. Contains information from the County of Haliburton used under agreement; Files included: Parcels - Provided 2023-10-20.

Approved for Use - 2023-10-27

677600 677700 677800 677900 678000 678100 678200 678300

5017900 5017800 5017700 5017600 5017500 5017400 5017300

N

KAWAGAMA LAKE ROAD

LADYBUG TRAIL

HATCH

THE DISTRICT MUNICIPALITY OF MUSKOKA

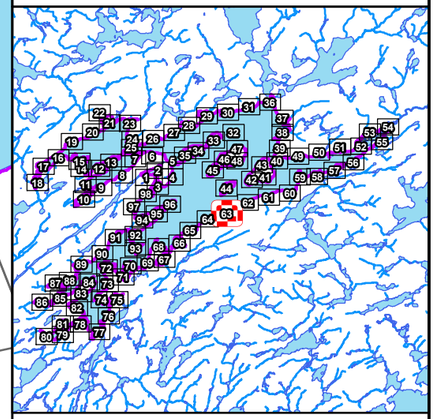

Floodplain Map: Kawagama Lake

Map 63

Legend

- Road
- Static Floodline Elevation: 356.27 m
- Building Footprint
- Parcel Fabric
- Waterbody

0 25 50 100

Meters

Scale: 1:2,500

LICENSED PROFESSIONAL ENGINEER
2023-10-27
M. F. MASOOM
100535261
PROVINCE OF ONTARIO

NOTES:

1. Produced by Hatch for the District of Muskoka under licence from Ontario Ministry of Natural Resources and Forestry, Copyright © Queens Printer 2023. Includes material © 2023 of the Queen's Printer for Ontario. All rights reserved.
2. Contains information used under the Open Government License - Ontario. The waterbody boundaries are an approximation of the location of waterbodies in the District of Muskoka derived from open source data.
3. The flood inundation limits shown on this map represents estimated limits associated with modelling of flows and water levels as found in the Hatch report titled Additional Floodplain Mapping Report, Document Number H366496-0000-200-230-0003.
4. The methods used to derive these limits were approximate and should only be used as guidance. Actual areas inundated will depend on actual flood hydrograph characteristics and may differ from the hydrograph characteristics adopted for this study.
5. This map is for illustrative purposes only. Information contained herein is not a substitute for professional review or site survey and is subject to change without notice. The District of Muskoka and Hatch Ltd take no responsibility for, nor guarantee, the accuracy of the information contained on this map. Any interpretation or conclusions drawn from this map are the sole responsibility of the user.
6. LiDAR (Light Detection and Ranging) survey data collected May 25th, 26th and 27th 2023 by Tulloch Geomatics.
7. Spatial reference NAD83 UTM Zone 17, VerticalDatum CGVD28, Geoid Model HT2.0.
8. Contains information from the County of Haliburton used under agreement; Files included: Parcels - Provided 2023-10-20.

Approved for Use - 2023-10-27

676800 676900 677000 677100 677200 677300 677400 677500 677600

5017600 5017500 5017400 5017300 5017200 5017100

N

KAWAGAMA LAKE ROAD

HATCH

THE DISTRICT MUNICIPALITY OF MUSKOKA

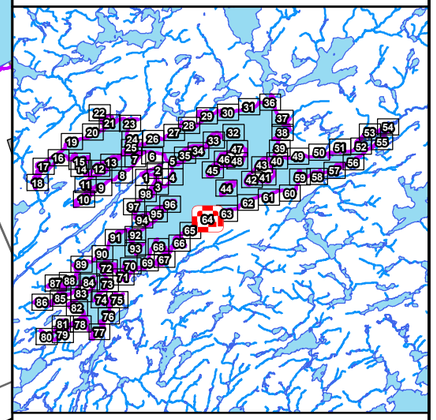

Floodplain Map: Kawagama Lake

Map 64

Legend

- Road
- Static Floodline Elevation: 356.27 m
- Building Footprint
- Parcel Fabric
- Waterbody

0 25 50 100

Meters

Scale: 1:2,500

LICENSED PROFESSIONAL ENGINEER
2023-10-27
M. F. MASOOM
100535261
PROVINCE OF ONTARIO

NOTES:

1. Produced by Hatch for the District of Muskoka under licence from Ontario Ministry of Natural Resources and Forestry, Copyright © Queens Printer 2023. Includes material © 2023 of the Queen's Printer for Ontario. All rights reserved.
2. Contains information used under the Open Government License - Ontario. The waterbody boundaries are an approximation of the location of waterbodies in the District of Muskoka derived from open source data.
3. The flood inundation limits shown on this map represents estimated limits associated with modelling of flows and water levels as found in the Hatch report titled Additional Floodplain Mapping Report, Document Number H366496-0000-200-230-0003.
4. The methods used to derive these limits were approximate and should only be used as guidance. Actual areas inundated will depend on actual flood hydrograph characteristics and may differ from the hydrograph characteristics adopted for this study.
5. This map is for illustrative purposes only. Information contained herein is not a substitute for professional review or site survey and is subject to change without notice. The District of Muskoka and Hatch Ltd take no responsibility for, nor guarantee, the accuracy of the information contained on this map. Any interpretation or conclusions drawn from this map are the sole responsibility of the user.
6. LiDAR (Light Detection and Ranging) survey data collected May 25th, 26th and 27th 2023 by Tulloch Geomatics.
7. Spatial reference NAD83 UTM Zone 17, VerticalDatum CGVD28, Geoid Model HT2.0.
8. Contains information from the County of Haliburton used under agreement; Files included: Parcels - Provided 2023-10-20.

Approved for Use - 2023-10-27

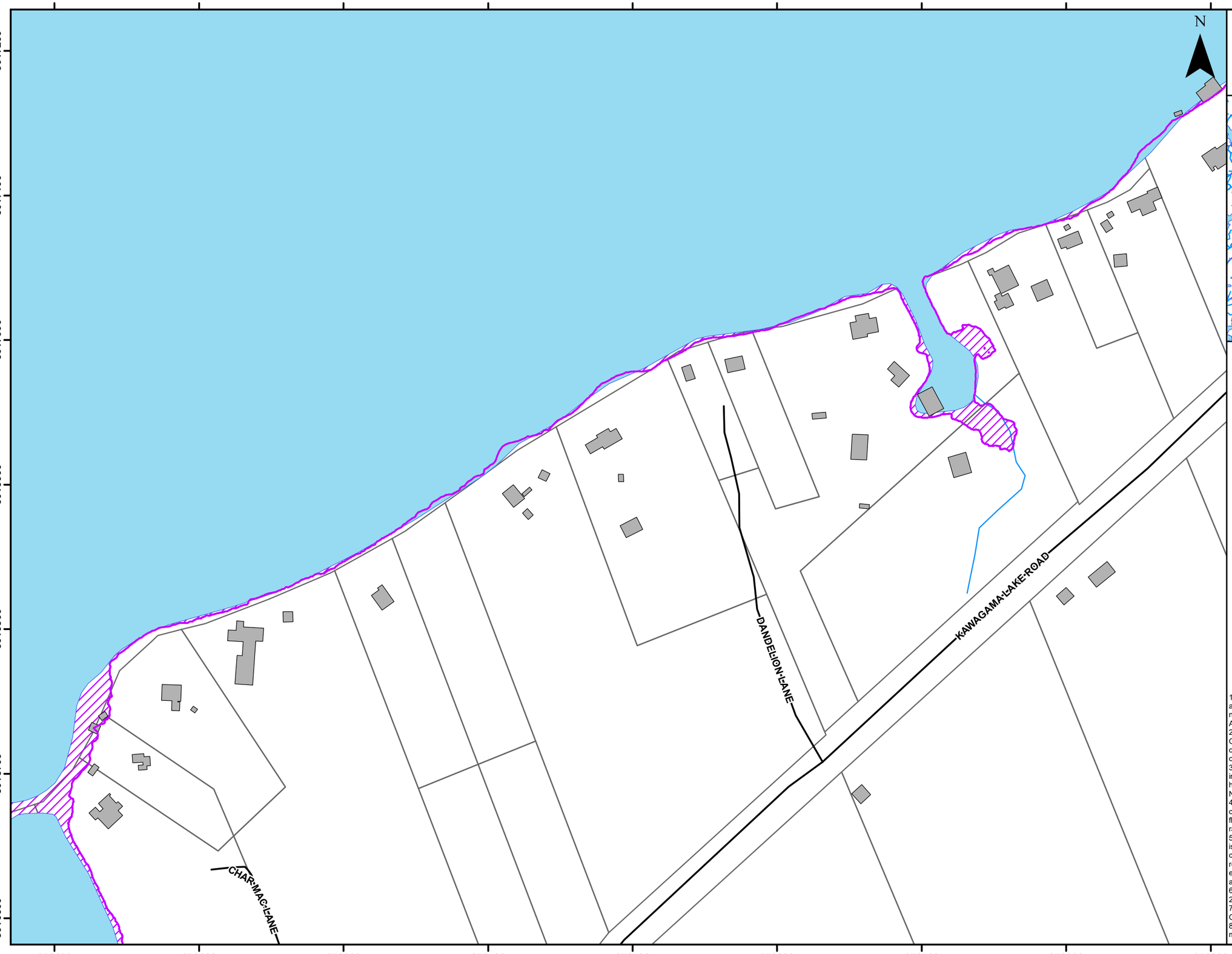

HATCH

THE DISTRICT MUNICIPALITY OF MUSKOKA

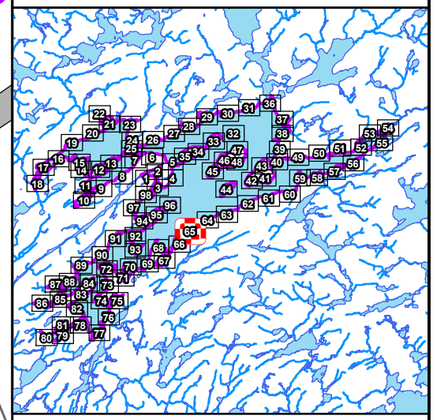

Floodplain Map: Kawagama Lake

Map 65

Legend

- Road
- Static Floodline Elevation: 356.27 m
- Building Footprint
- Parcel Fabric
- Waterbody

0 25 50 100

Meters

Scale: 1:2,500

LICENSED PROFESSIONAL ENGINEER
2023-10-27
M. F. MASOOM
100535261
PROVINCE OF ONTARIO

NOTES:

1. Produced by Hatch for the District of Muskoka under licence from Ontario Ministry of Natural Resources and Forestry, Copyright © Queens Printer 2023. Includes material © 2023 of the Queen's Printer for Ontario. All rights reserved.
2. Contains information used under the Open Government License - Ontario. The waterbody boundaries are an approximation of the location of waterbodies in the District of Muskoka derived from open source data.
3. The flood inundation limits shown on this map represents estimated limits associated with modelling of flows and water levels as found in the Hatch report titled Additional Floodplain Mapping Report, Document Number H366496-0000-200-230-0003.
4. The methods used to derive these limits were approximate and should only be used as guidance. Actual areas inundated will depend on actual flood hydrograph characteristics and may differ from the hydrograph characteristics adopted for this study.
5. This map is for illustrative purposes only. Information contained herein is not a substitute for professional review or site survey and is subject to change without notice. The District of Muskoka and Hatch Ltd take no responsibility for, nor guarantee, the accuracy of the information contained on this map. Any interpretation or conclusions drawn from this map are the sole responsibility of the user.
6. LiDAR (Light Detection and Ranging) survey data collected May 25th, 26th and 27th 2023 by Tulloch Geomatics.
7. Spatial reference NAD83 UTM Zone 17, VerticalDatum CGVD28, Geoid Model HT2.0.
8. Contains information from the County of Haliburton used under agreement; Files included: Parcels - Provided 2023-10-20.

Approved for Use - 2023-10-27

675700 675800 675900 676000 676100 676200 676300 676400

5016700 5016600 5016500 5016400 5016300 5016200 5016100

CHARMAC LANE

KAWAGAMA LAKE ROAD

N

HATCH

THE DISTRICT MUNICIPALITY OF MUSKOKA

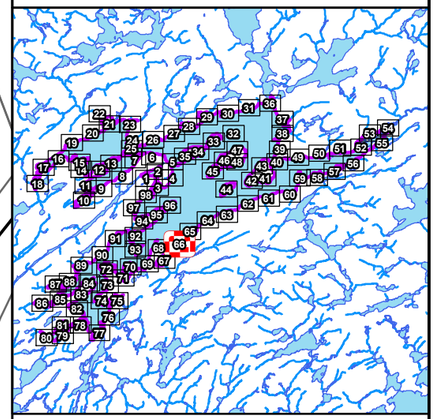

Floodplain Map: Kawagama Lake

Map 66

Legend

- Road
- Static Floodline Elevation: 356.27 m
- Building Footprint
- Parcel Fabric
- Waterbody

0 25 50 100

Meters

Scale: 1:2,500

LICENSED PROFESSIONAL ENGINEER
2023-10-27
M. F. MASOOM
100535261
PROVINCE OF ONTARIO

NOTES:

1. Produced by Hatch for the District of Muskoka under licence from Ontario Ministry of Natural Resources and Forestry, Copyright © Queens Printer 2023. Includes material © 2023 of the Queen's Printer for Ontario. All rights reserved.
2. Contains information used under the Open Government License - Ontario. The waterbody boundaries are an approximation of the location of waterbodies in the District of Muskoka derived from open source data.
3. The flood inundation limits shown on this map represents estimated limits associated with modelling of flows and water levels as found in the Hatch report titled Additional Floodplain Mapping Report, Document Number H366496-0000-200-230-0003.
4. The methods used to derive these limits were approximate and should only be used as guidance. Actual areas inundated will depend on actual flood hydrograph characteristics and may differ from the hydrograph characteristics adopted for this study.
5. This map is for illustrative purposes only. Information contained herein is not a substitute for professional review or site survey and is subject to change without notice. The District of Muskoka and Hatch Ltd take no responsibility for, nor guarantee, the accuracy of the information contained on this map. Any interpretation or conclusions drawn from this map are the sole responsibility of the user.
6. LiDAR (Light Detection and Ranging) survey data collected May 25th, 26th and 27th 2023 by Tulloch Geomatics.
7. Spatial reference NAD83 UTM Zone 17, VerticalDatum CGVD28, Geoid Model HT2.0.
8. Contains information from the County of Haliburton used under agreement; Files included: Parcels - Provided 2023-10-20.

675700 675800 675900 676000 676100 676200 676300 676400

Approved for Use - 2023-10-27

675100 675200 675300 675400 675500 675600 675700 675800

5016000 5015900 5015800 5015700 5015600 5015500

WOLF CLOSE

BLUE JAY LANE

KAWAGAMA LAKE ROAD

N

HATCH

THE DISTRICT MUNICIPALITY OF MUSKOKA

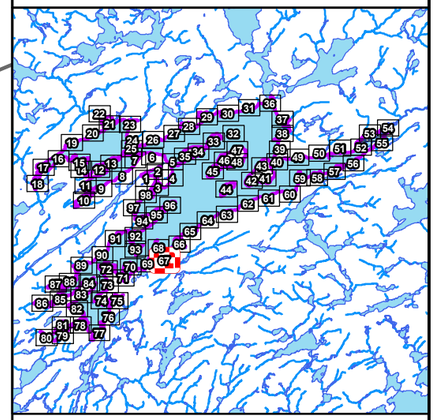

Floodplain Map: Kawagama Lake

Map 67

Legend

- Road
- Static Floodline Elevation: 356.27 m
- Building Footprint
- Parcel Fabric
- Waterbody

0 25 50 100

Meters

Scale: 1:2,500

LICENSED PROFESSIONAL ENGINEER
2023-10-27
M. F. MASOOM
100535261
PROVINCE OF ONTARIO

NOTES:

1. Produced by Hatch for the District of Muskoka under licence from Ontario Ministry of Natural Resources and Forestry, Copyright © Queens Printer 2023. Includes material © 2023 of the Queen's Printer for Ontario. All rights reserved.
2. Contains information used under the Open Government License - Ontario. The waterbody boundaries are an approximation of the location of waterbodies in the District of Muskoka derived from open source data.
3. The flood inundation limits shown on this map represents estimated limits associated with modelling of flows and water levels as found in the Hatch report titled Additional Floodplain Mapping Report, Document Number H366496-0000-200-230-0003.
4. The methods used to derive these limits were approximate and should only be used as guidance. Actual areas inundated will depend on actual flood hydrograph characteristics and may differ from the hydrograph characteristics adopted for this study.
5. This map is for illustrative purposes only. Information contained herein is not a substitute for professional review or site survey and is subject to change without notice. The District of Muskoka and Hatch Ltd take no responsibility for, nor guarantee, the accuracy of the information contained on this map. Any interpretation or conclusions drawn from this map are the sole responsibility of the user.
6. LiDAR (Light Detection and Ranging) survey data collected May 25th, 26th and 27th 2023 by Tulloch Geomatics.
7. Spatial reference NAD83 UTM Zone 17, VerticalDatum CGVD28, Geoid Model HT2.0.
8. Contains information from the County of Haliburton used under agreement; Files included: Parcels - Provided 2023-10-20.

Approved for Use - 2023-10-27

674800 674900 675000 675100 675200 675300 675400 675500 675600

5016500 5016400 5016300 5016200 5016100 5016000

N

WOLF ISLAND

WOLF CLOSE

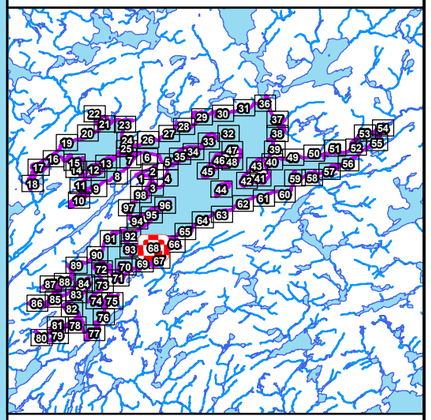

Floodplain Map: Kawagama Lake

Map 68

Legend

- Road
- Static Floodline Elevation: 356.27 m
- Building Footprint
- Parcel Fabric
- Waterbody

0 25 50 100

Meters

Scale: 1:2,500

LICENSED PROFESSIONAL ENGINEER
2023-10-27
M. F. MASOOM
100535261
PROVINCE OF ONTARIO

NOTES:

1. Produced by Hatch for the District of Muskoka under licence from Ontario Ministry of Natural Resources and Forestry, Copyright © Queens Printer 2023. Includes material © 2023 of the Queen's Printer for Ontario. All rights reserved.
2. Contains information used under the Open Government License - Ontario. The waterbody boundaries are an approximation of the location of waterbodies in the District of Muskoka derived from open source data.
3. The flood inundation limits shown on this map represents estimated limits associated with modelling of flows and water levels as found in the Hatch report titled Additional Floodplain Mapping Report, Document Number H366496-0000-200-230-0003.
4. The methods used to derive these limits were approximate and should only be used as guidance. Actual areas inundated will depend on actual flood hydrograph characteristics and may differ from the hydrograph characteristics adopted for this study.
5. This map is for illustrative purposes only. Information contained herein is not a substitute for professional review or site survey and is subject to change without notice. The District of Muskoka and Hatch Ltd take no responsibility for, nor guarantee, the accuracy of the information contained on this map. Any interpretation or conclusions drawn from this map are the sole responsibility of the user.
6. LiDAR (Light Detection and Ranging) survey data collected May 25th, 26th and 27th 2023 by Tulloch Geomatics.
7. Spatial reference NAD83 UTM Zone 17, VerticalDatum CGVD28, Geoid Model HT2.0.
8. Contains information from the County of Haliburton used under agreement; Files included: Parcels - Provided 2023-10-20.

Approved for Use - 2023-10-27

674400 674500 674600 674700 674800 674900 675000 675100

5015900 5015800 5015700 5015600 5015500 5015400 5015300

N

WOLF CLOSE

TROUT ISLAND

BEMABA ROAD

HOLLOW ROAD

KAWAGAMA LAKE ROAD

HATCH

THE DISTRICT MUNICIPALITY OF MUSKOKA

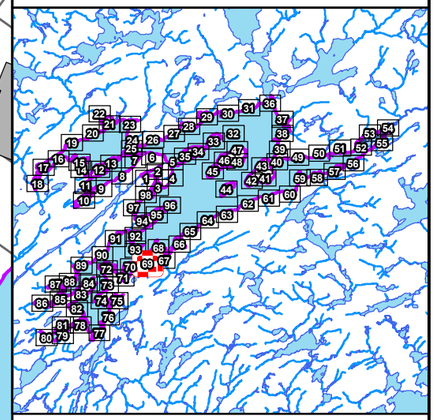

Floodplain Map: Kawagama Lake

Map 69

Legend

- Road
- Static Floodline Elevation: 356.27 m
- Building Footprint
- Parcel Fabric
- Waterbody

0 25 50 100

Meters

Scale: 1:2,500

LICENSED PROFESSIONAL ENGINEER
2023-10-27
M. F. MASOOM
100535261
PROVINCE OF ONTARIO

NOTES:

1. Produced by Hatch for the District of Muskoka under licence from Ontario Ministry of Natural Resources and Forestry, Copyright © Queens Printer 2023. Includes material © 2023 of the Queen's Printer for Ontario. All rights reserved.
2. Contains information used under the Open Government License - Ontario. The waterbody boundaries are an approximation of the location of waterbodies in the District of Muskoka derived from open source data.
3. The flood inundation limits shown on this map represents estimated limits associated with modelling of flows and water levels as found in the Hatch report titled Additional Floodplain Mapping Report, Document Number H366496-0000-200-230-0003.
4. The methods used to derive these limits were approximate and should only be used as guidance. Actual areas inundated will depend on actual flood hydrograph characteristics and may differ from the hydrograph characteristics adopted for this study.
5. This map is for illustrative purposes only. Information contained herein is not a substitute for professional review or site survey and is subject to change without notice. The District of Muskoka and Hatch Ltd take no responsibility for, nor guarantee, the accuracy of the information contained on this map. Any interpretation or conclusions drawn from this map are the sole responsibility of the user.
6. LiDAR (Light Detection and Ranging) survey data collected May 25th, 26th and 27th 2023 by Tulloch Geomatics.
7. Spatial reference NAD83 UTM Zone 17, VerticalDatum CGVD28, Geoid Model HT2.0.
8. Contains information from the County of Haliburton used under agreement; Files included: Parcels - Provided 2023-10-20.

Approved for Use - 2023-10-27

673700 673800 673900 674000 674100 674200 674300 674400 674500

5015800 5015700 5015600 5015500 5015400 5015300 5015200

N

EAGLE ISLAND

SUMMERBUSH DRIVE

BEMABA ROAD

HATCH

THE DISTRICT MUNICIPALITY OF MUSKOKA

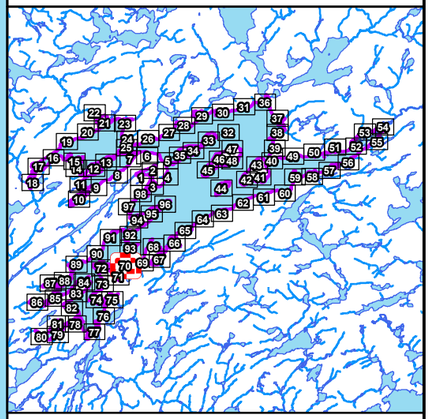

Floodplain Map: Kawagama Lake

Map 70

Legend

- Road
- Static Floodline Elevation: 356.27 m
- Building Footprint
- Parcel Fabric
- Waterbody

0 25 50 100

Meters

Scale: 1:2,500

LICENSED PROFESSIONAL ENGINEER
2023-10-27
M. F. MASOOM
100535261
PROVINCE OF ONTARIO

NOTES:

1. Produced by Hatch for the District of Muskoka under licence from Ontario Ministry of Natural Resources and Forestry, Copyright © Queens Printer 2023. Includes material © 2023 of the Queen's Printer for Ontario. All rights reserved.
2. Contains information used under the Open Government License - Ontario. The waterbody boundaries are an approximation of the location of waterbodies in the District of Muskoka derived from open source data.
3. The flood inundation limits shown on this map represents estimated limits associated with modelling of flows and water levels as found in the Hatch report titled Additional Floodplain Mapping Report, Document Number H366496-0000-200-230-0003.
4. The methods used to derive these limits were approximate and should only be used as guidance. Actual areas inundated will depend on actual flood hydrograph characteristics and may differ from the hydrograph characteristics adopted for this study.
5. This map is for illustrative purposes only. Information contained herein is not a substitute for professional review or site survey and is subject to change without notice. The District of Muskoka and Hatch Ltd take no responsibility for, nor guarantee, the accuracy of the information contained on this map. Any interpretation or conclusions drawn from this map are the sole responsibility of the user.
6. LiDAR (Light Detection and Ranging) survey data collected May 25th, 26th and 27th 2023 by Tulloch Geomatics.
7. Spatial reference NAD83 UTM Zone 17, VerticalDatum CGVD28, Geoid Model HT2.0.
8. Contains information from the County of Haliburton used under agreement; Files included: Parcels - Provided 2023-10-20.

Approved for Use - 2023-10-27

673400 673500 673600 673700 673800 673900 674000 674100 674200

5015300 5015200 5015100 5015000 5014900 5014800

GRILLS LANE

MCCOMB POINT DRIVE

SUMMER BUSH DRIVE

KAWAGAMA LAKE ROAD

N

HATCH

THE DISTRICT MUNICIPALITY OF MUSKOKA

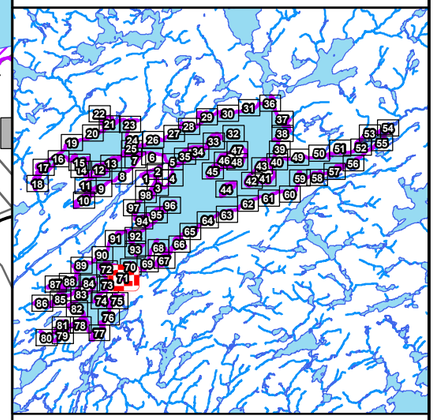

Floodplain Map: Kawagama Lake

Map 71

Legend

- Road
- Static Floodline Elevation: 356.27 m
- Building Footprint
- Parcel Fabric
- Waterbody

0 25 50 100

Meters

Scale: 1:2,500

LICENSED PROFESSIONAL ENGINEER
2023-10-27
M. F. MASOOM
100535261
PROVINCE OF ONTARIO

NOTES:

1. Produced by Hatch for the District of Muskoka under licence from Ontario Ministry of Natural Resources and Forestry, Copyright © Queens Printer 2023. Includes material © 2023 of the Queen's Printer for Ontario. All rights reserved.
2. Contains information used under the Open Government License - Ontario. The waterbody boundaries are an approximation of the location of waterbodies in the District of Muskoka derived from open source data.
3. The flood inundation limits shown on this map represents estimated limits associated with modelling of flows and water levels as found in the Hatch report titled Additional Floodplain Mapping Report, Document Number H366496-0000-200-230-0003.
4. The methods used to derive these limits were approximate and should only be used as guidance. Actual areas inundated will depend on actual flood hydrograph characteristics and may differ from the hydrograph characteristics adopted for this study.
5. This map is for illustrative purposes only. Information contained herein is not a substitute for professional review or site survey and is subject to change without notice. The District of Muskoka and Hatch Ltd take no responsibility for, nor guarantee, the accuracy of the information contained on this map. Any interpretation or conclusions drawn from this map are the sole responsibility of the user.
6. LiDAR (Light Detection and Ranging) survey data collected May 25th, 26th and 27th 2023 by Tulloch Geomatics.
7. Spatial reference NAD83 UTM Zone 17, VerticalDatum CGVD28, Geoid Model HT2.0.
8. Contains information from the County of Haliburton used under agreement; Files included: Parcels - Provided 2023-10-20.

673400 673500 673600 673700 673800 673900 674000 674100 674200

Approved for Use - 2023-10-27

672800 672900 673000 673100 673200 673300 673400 673500

5015700 5015600 5015500 5015400 5015300 5015200 5015100

N

LASER LANE

QUARTER LANE

MCCOMB POINT DRIVE

LISGAR TRAIL

HATCH

THE DISTRICT MUNICIPALITY OF MUSKOKA

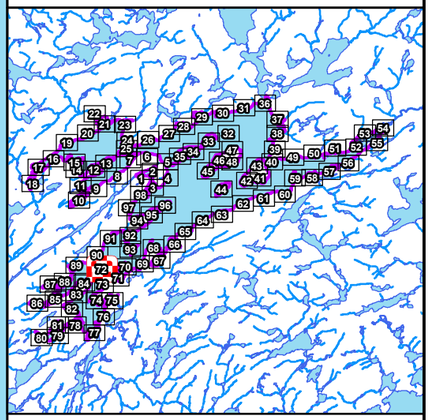

Floodplain Map: Kawagama Lake

Map 72

Legend

- Road
- Static Floodline Elevation: 356.27 m
- Building Footprint
- Parcel Fabric
- Waterbody

0 25 50 100

Meters

Scale: 1:2,500

LICENSED PROFESSIONAL ENGINEER
2023-10-27
M. F. MASOOM
100535261
PROVINCE OF ONTARIO

NOTES:

1. Produced by Hatch for the District of Muskoka under licence from Ontario Ministry of Natural Resources and Forestry, Copyright © Queens Printer 2023. Includes material © 2023 of the Queen's Printer for Ontario. All rights reserved.
2. Contains information used under the Open Government License - Ontario. The waterbody boundaries are an approximation of the location of waterbodies in the District of Muskoka derived from open source data.
3. The flood inundation limits shown on this map represents estimated limits associated with modelling of flows and water levels as found in the Hatch report titled Additional Floodplain Mapping Report, Document Number H366496-0000-200-230-0003.
4. The methods used to derive these limits were approximate and should only be used as guidance. Actual areas inundated will depend on actual flood hydrograph characteristics and may differ from the hydrograph characteristics adopted for this study.
5. This map is for illustrative purposes only. Information contained herein is not a substitute for professional review or site survey and is subject to change without notice. The District of Muskoka and Hatch Ltd take no responsibility for, nor guarantee, the accuracy of the information contained on this map. Any interpretation or conclusions drawn from this map are the sole responsibility of the user.
6. LiDAR (Light Detection and Ranging) survey data collected May 25th, 26th and 27th 2023 by Tulloch Geomatics.
7. Spatial reference NAD83 UTM Zone 17, VerticalDatum CGVD28, Geoid Model HT2.0.
8. Contains information from the County of Haliburton used under agreement; Files included: Parcels - Provided 2023-10-20.

Approved for Use - 2023-10-27

672800 672900 673000 673100 673200 673300 673400 673500

5015100 5015000 5014900 5014800 5014700 5014600 5014500

GRILLS LANE

MCCOMB POINT DRIVE

MOON PALMS LANE

N

HATCH

THE DISTRICT MUNICIPALITY OF MUSKOKA

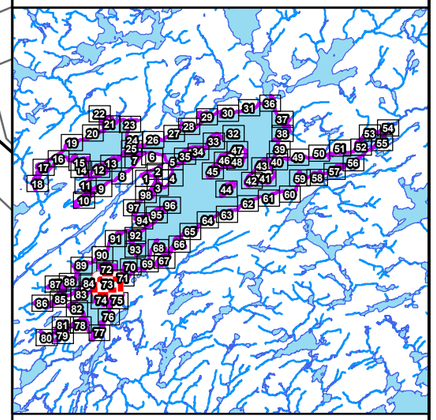

Floodplain Map: Kawagama Lake

Map 73

Legend

- Road
- Static Floodline Elevation: 356.27 m
- Building Footprint
- Parcel Fabric
- Waterbody

0 25 50 100

Meters

Scale: 1:2,500

LICENSED PROFESSIONAL ENGINEER
2023-10-27
M. F. MASOOM
100535261
PROVINCE OF ONTARIO

NOTES:

1. Produced by Hatch for the District of Muskoka under licence from Ontario Ministry of Natural Resources and Forestry, Copyright © Queens Printer 2023. Includes material © 2023 of the Queen's Printer for Ontario. All rights reserved.
2. Contains information used under the Open Government License - Ontario. The waterbody boundaries are an approximation of the location of waterbodies in the District of Muskoka derived from open source data.
3. The flood inundation limits shown on this map represents estimated limits associated with modelling of flows and water levels as found in the Hatch report titled Additional Floodplain Mapping Report, Document Number H366496-0000-200-230-0003.
4. The methods used to derive these limits were approximate and should only be used as guidance. Actual areas inundated will depend on actual flood hydrograph characteristics and may differ from the hydrograph characteristics adopted for this study.
5. This map is for illustrative purposes only. Information contained herein is not a substitute for professional review or site survey and is subject to change without notice. The District of Muskoka and Hatch Ltd take no responsibility for, nor guarantee, the accuracy of the information contained on this map. Any interpretation or conclusions drawn from this map are the sole responsibility of the user.
6. LiDAR (Light Detection and Ranging) survey data collected May 25th, 26th and 27th 2023 by Tulloch Geomatics.
7. Spatial reference NAD83 UTM Zone 17, VerticalDatum CGVD28, Geoid Model HT2.0.
8. Contains information from the County of Haliburton used under agreement; Files included: Parcels - Provided 2023-10-20.

Approved for Use - 2023-10-27

672600 672700 672800 672900 673000 673100 673200 673300

5014400 5014300 5014200 5014100 5014000 5013900

MINDENVIEW LANE

KOG BAY DRIVE

OLEANDER LANE

GENTRY DRIVE

N

HATCH

THE DISTRICT MUNICIPALITY OF MUSKOKA

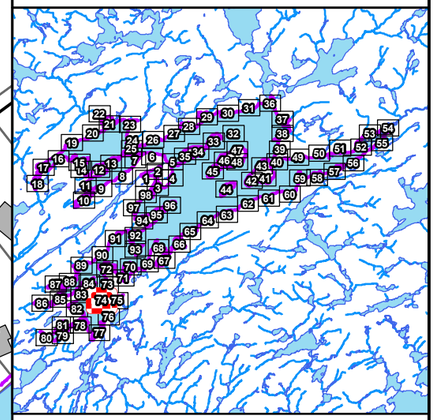

Floodplain Map: Kawagama Lake

Map 74

Legend

- Road
- Static Floodline Elevation: 356.27 m
- Building Footprint
- Parcel Fabric
- Waterbody

0 25 50 100

Meters

Scale: 1:2,500

LICENSED PROFESSIONAL ENGINEER
2023-10-27
M. F. MASOOM
100535261
PROVINCE OF ONTARIO

NOTES:

1. Produced by Hatch for the District of Muskoka under licence from Ontario Ministry of Natural Resources and Forestry, Copyright © Queens Printer 2023. Includes material © 2023 of the Queen's Printer for Ontario. All rights reserved.
2. Contains information used under the Open Government License - Ontario. The waterbody boundaries are an approximation of the location of waterbodies in the District of Muskoka derived from open source data.
3. The flood inundation limits shown on this map represents estimated limits associated with modelling of flows and water levels as found in the Hatch report titled Additional Floodplain Mapping Report, Document Number H366496-0000-200-230-0003.
4. The methods used to derive these limits were approximate and should only be used as guidance. Actual areas inundated will depend on actual flood hydrograph characteristics and may differ from the hydrograph characteristics adopted for this study.
5. This map is for illustrative purposes only. Information contained herein is not a substitute for professional review or site survey and is subject to change without notice. The District of Muskoka and Hatch Ltd take no responsibility for, nor guarantee, the accuracy of the information contained on this map. Any interpretation or conclusions drawn from this map are the sole responsibility of the user.
6. LiDAR (Light Detection and Ranging) survey data collected May 25th, 26th and 27th 2023 by Tulloch Geomatics.
7. Spatial reference NAD83 UTM Zone 17, VerticalDatum CGVD28, Geoid Model HT2.0.
8. Contains information from the County of Haliburton used under agreement; Files included: Parcels - Provided 2023-10-20.

Approved for Use - 2023-10-27

673200 673300 673400 673500 673600 673700 673800 673900

5014400 5014300 5014200 5014100 5014000 5013900

KOG BAY DRIVE

MCCOMB POINT DRIVE

OLEANDER LANE

KAWAGAMA LAKE ROAD

GENTRY DRIVE

N

HATCH

THE DISTRICT MUNICIPALITY OF MUSKOKA

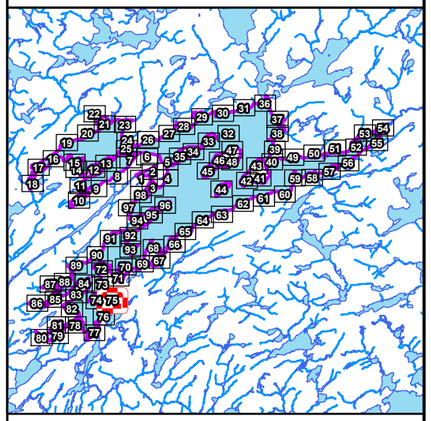

Floodplain Map: Kawagama Lake

Map 75

Legend

- Road
- Static Floodline Elevation: 356.27 m
- Building Footprint
- Parcel Fabric
- Waterbody

0 25 50 100

Meters

Scale: 1:2,500

LICENSED PROFESSIONAL ENGINEER
2023-10-27
M. F. MASOOM
100535261
PROVINCE OF ONTARIO

NOTES:

1. Produced by Hatch for the District of Muskoka under licence from Ontario Ministry of Natural Resources and Forestry, Copyright © Queens Printer 2023. Includes material © 2023 of the Queen's Printer for Ontario. All rights reserved.
2. Contains information used under the Open Government License - Ontario. The waterbody boundaries are an approximation of the location of waterbodies in the District of Muskoka derived from open source data.
3. The flood inundation limits shown on this map represents estimated limits associated with modelling of flows and water levels as found in the Hatch report titled Additional Floodplain Mapping Report, Document Number H366496-0000-200-230-0003.
4. The methods used to derive these limits were approximate and should only be used as guidance. Actual areas inundated will depend on actual flood hydrograph characteristics and may differ from the hydrograph characteristics adopted for this study.
5. This map is for illustrative purposes only. Information contained herein is not a substitute for professional review or site survey and is subject to change without notice. The District of Muskoka and Hatch Ltd take no responsibility for, nor guarantee, the accuracy of the information contained on this map. Any interpretation or conclusions drawn from this map are the sole responsibility of the user.
6. LiDAR (Light Detection and Ranging) survey data collected May 25th, 26th and 27th 2023 by Tulloch Geomatics.
7. Spatial reference NAD83 UTM Zone 17, VerticalDatum CGVD28, Geoid Model HT2.0.
8. Contains information from the County of Haliburton used under agreement; Files included: Parcels - Provided 2023-10-20.

Approved for Use - 2023-10-27

672900 673000 673100 673200 673300 673400 673500 673600

5013800 5013700 5013600 5013500 5013400 5013300 5013200

KAWAGAMA LAKE ROAD

ALLMAN DRIVE

N

HATCH

THE DISTRICT MUNICIPALITY OF MUSKOKA

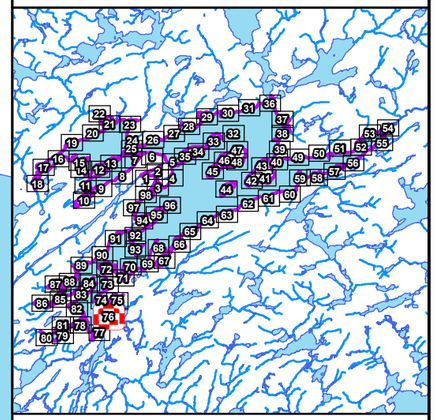

Floodplain Map: Kawagama Lake

Map 76

Legend

- Road
- Static Floodline Elevation: 356.27 m
- Building Footprint
- Parcel Fabric
- Waterbody

0 25 50 100

Meters

Scale: 1:2,500

LICENSED PROFESSIONAL ENGINEER
2023-10-27
M. F. MASOOM
100535261
PROVINCE OF ONTARIO

NOTES:

1. Produced by Hatch for the District of Muskoka under licence from Ontario Ministry of Natural Resources and Forestry, Copyright © Queens Printer 2023. Includes material © 2023 of the Queen's Printer for Ontario. All rights reserved.
2. Contains information used under the Open Government License - Ontario. The waterbody boundaries are an approximation of the location of waterbodies in the District of Muskoka derived from open source data.
3. The flood inundation limits shown on this map represents estimated limits associated with modelling of flows and water levels as found in the Hatch report titled Additional Floodplain Mapping Report, Document Number H366496-0000-200-230-0003.
4. The methods used to derive these limits were approximate and should only be used as guidance. Actual areas inundated will depend on actual flood hydrograph characteristics and may differ from the hydrograph characteristics adopted for this study.
5. This map is for illustrative purposes only. Information contained herein is not a substitute for professional review or site survey and is subject to change without notice. The District of Muskoka and Hatch Ltd take no responsibility for, nor guarantee, the accuracy of the information contained on this map. Any interpretation or conclusions drawn from this map are the sole responsibility of the user.
6. LiDAR (Light Detection and Ranging) survey data collected May 25th, 26th and 27th 2023 by Tulloch Geomatics.
7. Spatial reference NAD83 UTM Zone 17, VerticalDatum CGVD28, Geoid Model HT2.0.
8. Contains information from the County of Haliburton used under agreement; Files included: Parcels - Provided 2023-10-20.

Approved for Use - 2023-10-27

672500 672600 672700 672800 672900 673000 673100 673200

5013100 5013000 5012900 5012800 5012700 5012600

ALLMAN-DRIVE

KAWAGAMA-LAKE-ROAD

VISTA-ROAD

N

HATCH

THE DISTRICT MUNICIPALITY OF MUSKOKA

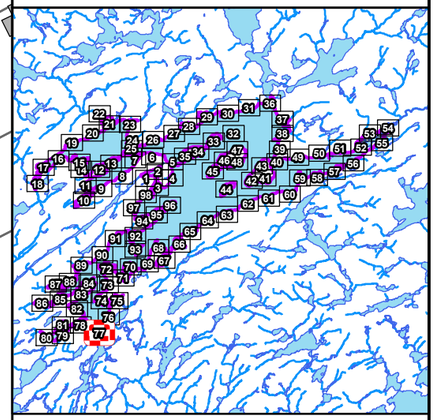

Floodplain Map: Kawagama Lake

Map 77

Legend

- Road
- Static Floodline Elevation: 356.27 m
- Building Footprint
- Parcel Fabric
- Waterbody

0 25 50 100

Meters

Scale: 1:2,500

LICENSED PROFESSIONAL ENGINEER
2023-10-27
M. F. MASOOM
100535261
PROVINCE OF ONTARIO

NOTES:

1. Produced by Hatch for the District of Muskoka under licence from Ontario Ministry of Natural Resources and Forestry, Copyright © Queens Printer 2023. Includes material © 2023 of the Queen's Printer for Ontario. All rights reserved.
2. Contains information used under the Open Government License - Ontario. The waterbody boundaries are an approximation of the location of waterbodies in the District of Muskoka derived from open source data.
3. The flood inundation limits shown on this map represents estimated limits associated with modelling of flows and water levels as found in the Hatch report titled Additional Floodplain Mapping Report, Document Number H366496-0000-200-230-0003.
4. The methods used to derive these limits were approximate and should only be used as guidance. Actual areas inundated will depend on actual flood hydrograph characteristics and may differ from the hydrograph characteristics adopted for this study.
5. This map is for illustrative purposes only. Information contained herein is not a substitute for professional review or site survey and is subject to change without notice. The District of Muskoka and Hatch Ltd take no responsibility for, nor guarantee, the accuracy of the information contained on this map. Any interpretation or conclusions drawn from this map are the sole responsibility of the user.
6. LiDAR (Light Detection and Ranging) survey data collected May 25th, 26th and 27th 2023 by Tulloch Geomatics.
7. Spatial reference NAD83 UTM Zone 17, VerticalDatum CGVD28, Geoid Model HT2.0.
8. Contains information from the County of Haliburton used under agreement; Files included: Parcels - Provided 2023-10-20.

Approved for Use - 2023-10-27

671700 671800 671900 672000 672100 672200 672300 672400 672500

5013400 5013300 5013200 5013100 5013000 5012900

SUMMIT DRIVE

WHITE-TROUT DRIVE

CLEARWATER ROAD

VISTA ROAD

N

HATCH

THE DISTRICT MUNICIPALITY OF MUSKOKA

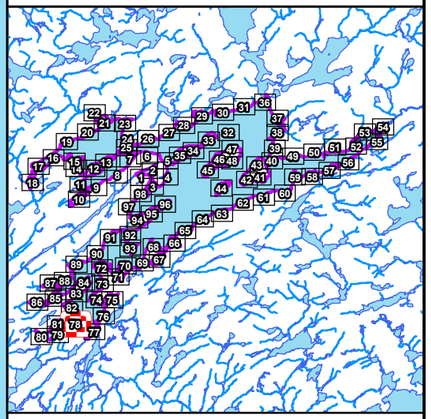

Floodplain Map: Kawagama Lake

Map 78

Legend

- Road
- Static Floodline Elevation: 356.27 m
- Building Footprint
- Parcel Fabric
- Waterbody

0 25 50 100

Meters

Scale: 1:2,500

LICENSED PROFESSIONAL ENGINEER
2023-10-27
M. F. MASOOM
100535261
PROVINCE OF ONTARIO

NOTES:

1. Produced by Hatch for the District of Muskoka under licence from Ontario Ministry of Natural Resources and Forestry, Copyright © Queens Printer 2023. Includes material © 2023 of the Queen's Printer for Ontario. All rights reserved.
2. Contains information used under the Open Government License - Ontario. The waterbody boundaries are an approximation of the location of waterbodies in the District of Muskoka derived from open source data.
3. The flood inundation limits shown on this map represents estimated limits associated with modelling of flows and water levels as found in the Hatch report titled Additional Floodplain Mapping Report, Document Number H366496-0000-200-230-0003.
4. The methods used to derive these limits were approximate and should only be used as guidance. Actual areas inundated will depend on actual flood hydrograph characteristics and may differ from the hydrograph characteristics adopted for this study.
5. This map is for illustrative purposes only. Information contained herein is not a substitute for professional review or site survey and is subject to change without notice. The District of Muskoka and Hatch Ltd take no responsibility for, nor guarantee, the accuracy of the information contained on this map. Any interpretation or conclusions drawn from this map are the sole responsibility of the user.
6. LiDAR (Light Detection and Ranging) survey data collected May 25th, 26th and 27th 2023 by Tulloch Geomatics.
7. Spatial reference NAD83 UTM Zone 17, VerticalDatum CGVD28, Geoid Model HT2.0.
8. Contains information from the County of Haliburton used under agreement; Files included: Parcels - Provided 2023-10-20.

Approved for Use - 2023-10-27

671000 671100 671200 671300 671400 671500 671600 671700

5013000 5012900 5012800 5012700 5012600 5012500

WHITE-TROUT-DRIVE

LIGHTHOUSE-DRIVE

KAWAGAMA-LAKE-ROAD

N

HATCH

THE DISTRICT MUNICIPALITY OF MUSKOKA

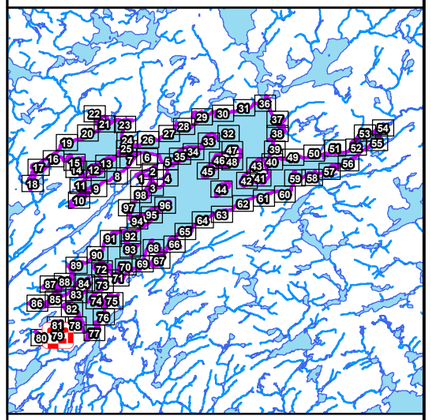

Floodplain Map: Kawagama Lake

Map 79

Legend

- Road
- Static Floodline Elevation: 356.27 m
- Building Footprint
- Parcel Fabric
- Waterbody

0 25 50 100

Meters

Scale: 1:2,500

LICENSED PROFESSIONAL ENGINEER
2023-10-27
M. F. MASOOM
100535261
PROVINCE OF ONTARIO

NOTES:

1. Produced by Hatch for the District of Muskoka under licence from Ontario Ministry of Natural Resources and Forestry, Copyright © Queens Printer 2023. Includes material © 2023 of the Queen's Printer for Ontario. All rights reserved.
2. Contains information used under the Open Government License - Ontario. The waterbody boundaries are an approximation of the location of waterbodies in the District of Muskoka derived from open source data.
3. The flood inundation limits shown on this map represents estimated limits associated with modelling of flows and water levels as found in the Hatch report titled Additional Floodplain Mapping Report, Document Number H366496-0000-200-230-0003.
4. The methods used to derive these limits were approximate and should only be used as guidance. Actual areas inundated will depend on actual flood hydrograph characteristics and may differ from the hydrograph characteristics adopted for this study.
5. This map is for illustrative purposes only. Information contained herein is not a substitute for professional review or site survey and is subject to change without notice. The District of Muskoka and Hatch Ltd take no responsibility for, nor guarantee, the accuracy of the information contained on this map. Any interpretation or conclusions drawn from this map are the sole responsibility of the user.
6. LiDAR (Light Detection and Ranging) survey data collected May 25th, 26th and 27th 2023 by Tulloch Geomatics.
7. Spatial reference NAD83 UTM Zone 17, VerticalDatum CGVD28, Geoid Model HT2.0.
8. Contains information from the County of Haliburton used under agreement; Files included: Parcels - Provided 2023-10-20.

Approved for Use - 2023-10-27

670400 670500 670600 670700 670800 670900 671000 671100

5012900 5012800 5012700 5012600 5012500 5012400

WHITE-TROUT-DRIVE

KAWAGAMA-LAKE-ROAD

N

HATCH

THE DISTRICT MUNICIPALITY OF MUSKOKA

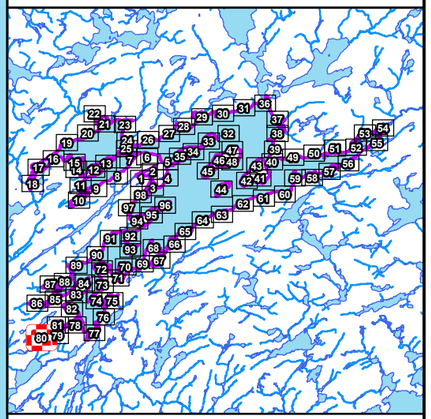

Floodplain Map: Kawagama Lake

Map 80

Legend

- Road
- Static Floodline Elevation: 356.27 m
- Building Footprint
- Parcel Fabric
- Waterbody

0 25 50 100

Meters

Scale: 1:2,500

LICENSED PROFESSIONAL ENGINEER
2023-10-27
M. F. MASOOM
100535261
PROVINCE OF ONTARIO

NOTES:

1. Produced by Hatch for the District of Muskoka under licence from Ontario Ministry of Natural Resources and Forestry, Copyright © Queens Printer 2023. Includes material © 2023 of the Queen's Printer for Ontario. All rights reserved.
2. Contains information used under the Open Government License - Ontario. The waterbody boundaries are an approximation of the location of waterbodies in the District of Muskoka derived from open source data.
3. The flood inundation limits shown on this map represents estimated limits associated with modelling of flows and water levels as found in the Hatch report titled Additional Floodplain Mapping Report, Document Number H366496-0000-200-230-0003.
4. The methods used to derive these limits were approximate and should only be used as guidance. Actual areas inundated will depend on actual flood hydrograph characteristics and may differ from the hydrograph characteristics adopted for this study.
5. This map is for illustrative purposes only. Information contained herein is not a substitute for professional review or site survey and is subject to change without notice. The District of Muskoka and Hatch Ltd take no responsibility for, nor guarantee, the accuracy of the information contained on this map. Any interpretation or conclusions drawn from this map are the sole responsibility of the user.
6. LiDAR (Light Detection and Ranging) survey data collected May 25th, 26th and 27th 2023 by Tulloch Geomatics.
7. Spatial reference NAD83 UTM Zone 17, VerticalDatum CGVD28, Geoid Model HT2.0.
8. Contains information from the County of Haliburton used under agreement; Files included: Parcels - Provided 2023-10-20.

Approved for Use - 2023-10-27

671000 671100 671200 671300 671400 671500 671600 671700

5013400 5013300 5013200 5013100 5013000 5012900

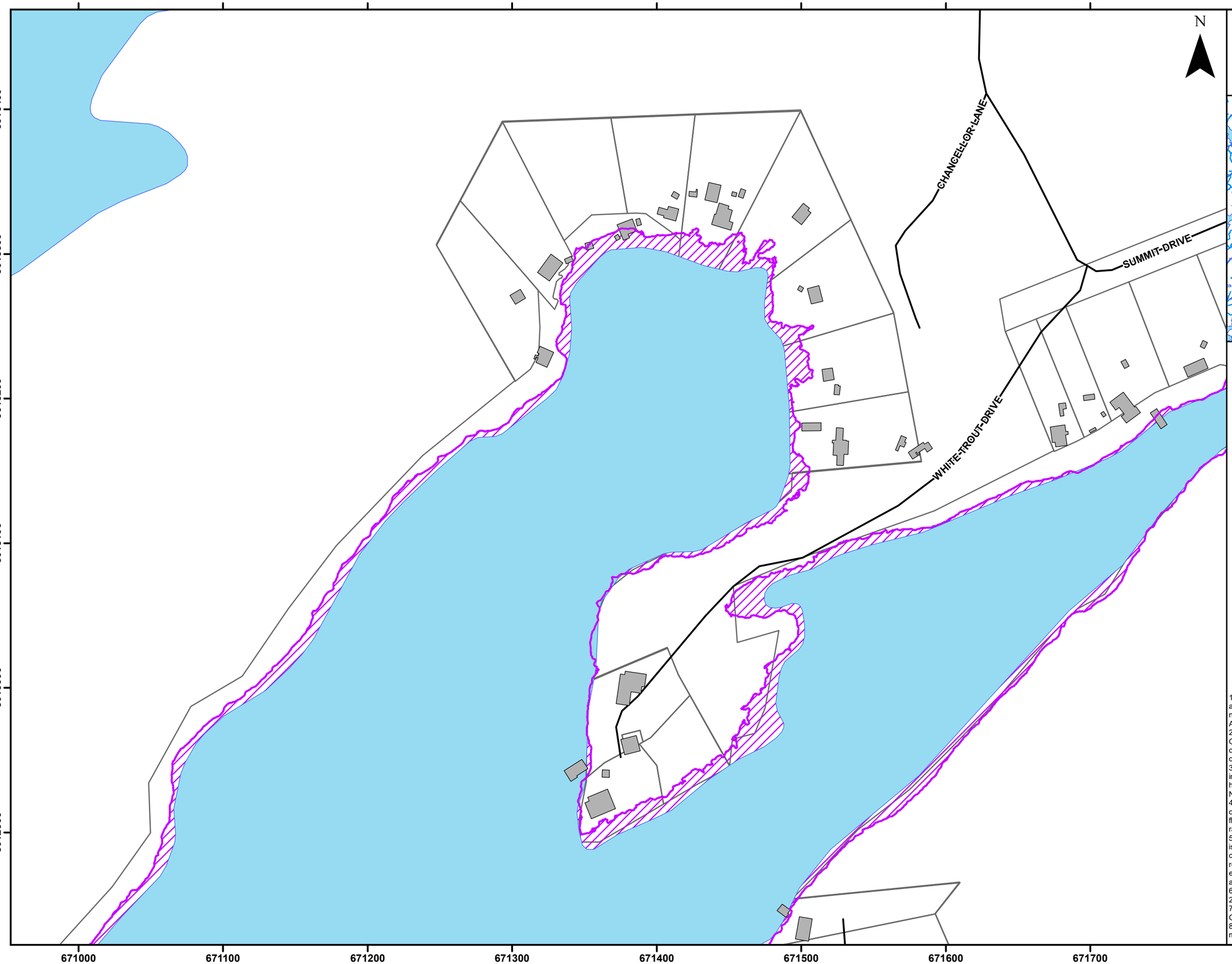

HATCH

THE DISTRICT MUNICIPALITY OF MUSKOKA

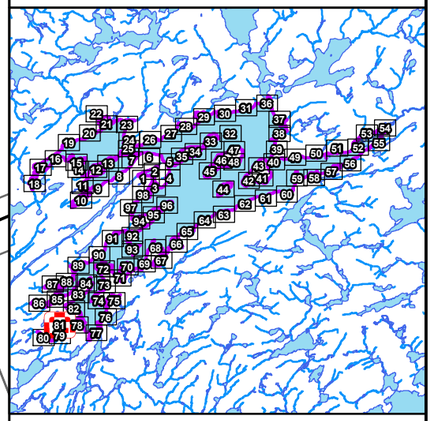

Floodplain Map: Kawagama Lake

Map 81

Legend

- Road
- Static Floodline Elevation: 356.27 m
- Building Footprint
- Parcel Fabric
- Waterbody

0 25 50 100

Meters

Scale: 1:2,500

LICENSED PROFESSIONAL ENGINEER
2023-10-27
M. F. MASOOM
100535261
PROVINCE OF ONTARIO

NOTES:

1. Produced by Hatch for the District of Muskoka under licence from Ontario Ministry of Natural Resources and Forestry, Copyright © Queens Printer 2023. Includes material © 2023 of the Queen's Printer for Ontario. All rights reserved.
2. Contains information used under the Open Government License - Ontario. The waterbody boundaries are an approximation of the location of waterbodies in the District of Muskoka derived from open source data.
3. The flood inundation limits shown on this map represents estimated limits associated with modelling of flows and water levels as found in the Hatch report titled Additional Floodplain Mapping Report, Document Number H366496-0000-200-230-0003.
4. The methods used to derive these limits were approximate and should only be used as guidance. Actual areas inundated will depend on actual flood hydrograph characteristics and may differ from the hydrograph characteristics adopted for this study.
5. This map is for illustrative purposes only. Information contained herein is not a substitute for professional review or site survey and is subject to change without notice. The District of Muskoka and Hatch Ltd take no responsibility for, nor guarantee, the accuracy of the information contained on this map. Any interpretation or conclusions drawn from this map are the sole responsibility of the user.
6. LiDAR (Light Detection and Ranging) survey data collected May 25th, 26th and 27th 2023 by Tulloch Geomatics.
7. Spatial reference NAD83 UTM Zone 17, VerticalDatum CGVD28, Geoid Model HT2.0.
8. Contains information from the County of Haliburton used under agreement; Files included: Parcels - Provided 2023-10-20.

Approved for Use - 2023-10-27

671600 671700 671800 671900 672000 672100 672200 672300

5014100 5014000 5013900 5013800 5013700 5013600 5013500

PATHFINDER DRIVE
MEETING TRAIL
SHORELINE DRIVE
WHITE TROUT DRIVE
SUMMIT DRIVE

N

HATCH

THE DISTRICT MUNICIPALITY OF MUSKOKA

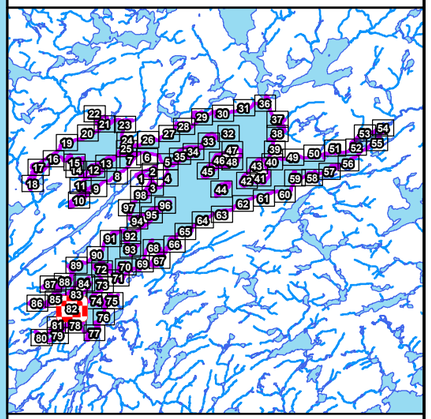

Floodplain Map: Kawagama Lake

Map 82

Legend

- Road
- Static Floodline Elevation: 356.27 m
- Building Footprint
- Parcel Fabric
- Waterbody

0 25 50 100
Meters

Scale: 1:2,500

LICENSED PROFESSIONAL ENGINEER
2023-10-27
M. F. MASOOM
100535261
PROVINCE OF ONTARIO

NOTES:

1. Produced by Hatch for the District of Muskoka under licence from Ontario Ministry of Natural Resources and Forestry, Copyright © Queens Printer 2023. Includes material © 2023 of the Queen's Printer for Ontario. All rights reserved.
2. Contains information used under the Open Government License - Ontario. The waterbody boundaries are an approximation of the location of waterbodies in the District of Muskoka derived from open source data.
3. The flood inundation limits shown on this map represents estimated limits associated with modelling of flows and water levels as found in the Hatch report titled Additional Floodplain Mapping Report, Document Number H366496-0000-200-230-0003.
4. The methods used to derive these limits were approximate and should only be used as guidance. Actual areas inundated will depend on actual flood hydrograph characteristics and may differ from the hydrograph characteristics adopted for this study.
5. This map is for illustrative purposes only. Information contained herein is not a substitute for professional review or site survey and is subject to change without notice. The District of Muskoka and Hatch Ltd take no responsibility for, nor guarantee, the accuracy of the information contained on this map. Any interpretation or conclusions drawn from this map are the sole responsibility of the user.
6. LiDAR (Light Detection and Ranging) survey data collected May 25th, 26th and 27th 2023 by Tulloch Geomatics.
7. Spatial reference NAD83 UTM Zone 17, VerticalDatum CGVD28, Geoid Model HT2.0.
8. Contains information from the County of Haliburton used under agreement; Files included: Parcels - Provided 2023-10-20.

Approved for Use - 2023-10-27

671800 671900 672000 672100 672200 672300 672400 672500

5014600 5014500 5014400 5014300 5014200 5014100

N

MEETING TRAIL

BONNIE BLUE LANE

HATCH

THE DISTRICT MUNICIPALITY OF MUSKOKA

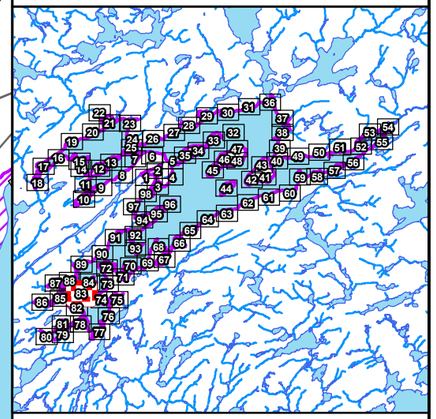

Floodplain Map: Kawagama Lake

Map 83

Legend

- Road
- Static Floodline Elevation: 356.27 m
- Building Footprint
- Parcel Fabric
- Waterbody

0 25 50 100

Meters

Scale: 1:2,500

LICENSED PROFESSIONAL ENGINEER
2023-10-27
M. F. MASOOM
100535261
PROVINCE OF ONTARIO

NOTES:

1. Produced by Hatch for the District of Muskoka under licence from Ontario Ministry of Natural Resources and Forestry, Copyright © Queens Printer 2023. Includes material © 2023 of the Queen's Printer for Ontario. All rights reserved.
2. Contains information used under the Open Government License - Ontario. The waterbody boundaries are an approximation of the location of waterbodies in the District of Muskoka derived from open source data.
3. The flood inundation limits shown on this map represents estimated limits associated with modelling of flows and water levels as found in the Hatch report titled Additional Floodplain Mapping Report, Document Number H366496-0000-200-230-0003.
4. The methods used to derive these limits were approximate and should only be used as guidance. Actual areas inundated will depend on actual flood hydrograph characteristics and may differ from the hydrograph characteristics adopted for this study.
5. This map is for illustrative purposes only. Information contained herein is not a substitute for professional review or site survey and is subject to change without notice. The District of Muskoka and Hatch Ltd take no responsibility for, nor guarantee, the accuracy of the information contained on this map. Any interpretation or conclusions drawn from this map are the sole responsibility of the user.
6. LiDAR (Light Detection and Ranging) survey data collected May 25th, 26th and 27th 2023 by Tulloch Geomatics.
7. Spatial reference NAD83 UTM Zone 17, VerticalDatum CGVD28, Geoid Model HT2.0.
8. Contains information from the County of Haliburton used under agreement; Files included: Parcels - Provided 2023-10-20.

Approved for Use - 2023-10-27

672100 672200 672300 672400 672500 672600 672700 672800

5015100 5015000 5014900 5014800 5014700 5014600

N

TYRELL ISLAND

MEETING-TRAIL

HATCH

THE DISTRICT MUNICIPALITY OF MUSKOKA

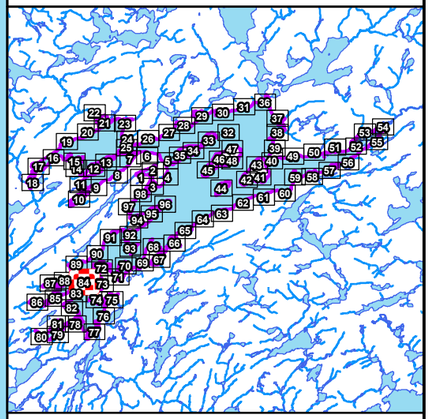

Floodplain Map: Kawagama Lake

Map 84

Legend

- Road
- Static Floodline Elevation: 356.27 m
- Building Footprint
- Parcel Fabric
- Waterbody

0 25 50 100

Meters

Scale: 1:2,500

LICENSED PROFESSIONAL ENGINEER
2023-10-27
M. F. MASOOM
100535261
PROVINCE OF ONTARIO

NOTES:

1. Produced by Hatch for the District of Muskoka under licence from Ontario Ministry of Natural Resources and Forestry, Copyright © Queens Printer 2023. Includes material © 2023 of the Queen's Printer for Ontario. All rights reserved.
2. Contains information used under the Open Government License - Ontario. The waterbody boundaries are an approximation of the location of waterbodies in the District of Muskoka derived from open source data.
3. The flood inundation limits shown on this map represents estimated limits associated with modelling of flows and water levels as found in the Hatch report titled Additional Floodplain Mapping Report, Document Number H366496-0000-200-230-0003.
4. The methods used to derive these limits were approximate and should only be used as guidance. Actual areas inundated will depend on actual flood hydrograph characteristics and may differ from the hydrograph characteristics adopted for this study.
5. This map is for illustrative purposes only. Information contained herein is not a substitute for professional review or site survey and is subject to change without notice. The District of Muskoka and Hatch Ltd take no responsibility for, nor guarantee, the accuracy of the information contained on this map. Any interpretation or conclusions drawn from this map are the sole responsibility of the user.
6. LiDAR (Light Detection and Ranging) survey data collected May 25th, 26th and 27th 2023 by Tulloch Geomatics.
7. Spatial reference NAD83 UTM Zone 17, VerticalDatum CGVD28, Geoid Model HT2.0.
8. Contains information from the County of Haliburton used under agreement; Files included: Parcels - Provided 2023-10-20.

Approved for Use - 2023-10-27

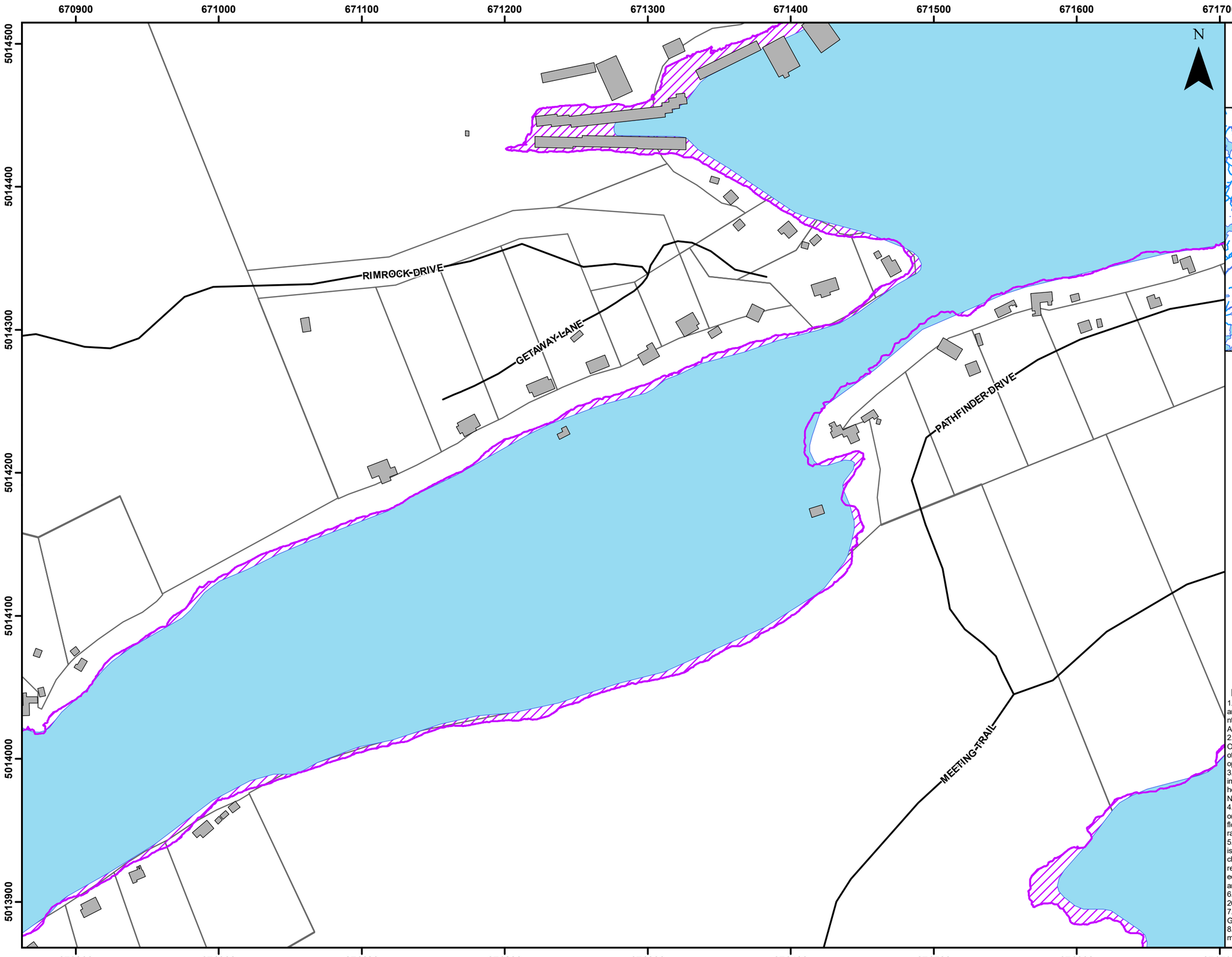

HATCH

THE DISTRICT MUNICIPALITY OF MUSKOKA

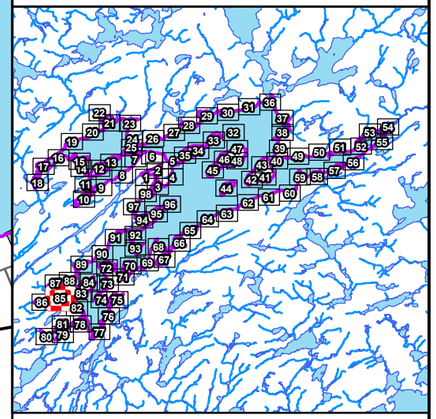

Floodplain Map: Kawagama Lake

Map 85

Legend

- Road
- Static Floodline Elevation: 356.27 m
- Building Footprint
- Parcel Fabric
- Waterbody

0 25 50 100

Meters

Scale: 1:2,500

LICENSED PROFESSIONAL ENGINEER
2023-10-27
M. F. MASOOM
100535261
PROVINCE OF ONTARIO

NOTES:

1. Produced by Hatch for the District of Muskoka under licence from Ontario Ministry of Natural Resources and Forestry, Copyright © Queens Printer 2023. Includes material © 2023 of the Queen's Printer for Ontario. All rights reserved.
2. Contains information used under the Open Government License - Ontario. The waterbody boundaries are an approximation of the location of waterbodies in the District of Muskoka derived from open source data.
3. The flood inundation limits shown on this map represents estimated limits associated with modelling of flows and water levels as found in the Hatch report titled Additional Floodplain Mapping Report, Document Number H366496-0000-200-230-0003.
4. The methods used to derive these limits were approximate and should only be used as guidance. Actual areas inundated will depend on actual flood hydrograph characteristics and may differ from the hydrograph characteristics adopted for this study.
5. This map is for illustrative purposes only. Information contained herein is not a substitute for professional review or site survey and is subject to change without notice. The District of Muskoka and Hatch Ltd take no responsibility for, nor guarantee, the accuracy of the information contained on this map. Any interpretation or conclusions drawn from this map are the sole responsibility of the user.
6. LiDAR (Light Detection and Ranging) survey data collected May 25th, 26th and 27th 2023 by Tulloch Geomatics.
7. Spatial reference NAD83 UTM Zone 17, VerticalDatum CGVD28, Geoid Model HT2.0.
8. Contains information from the County of Haliburton used under agreement; Files included: Parcels - Provided 2023-10-20.

Approved for Use - 2023-10-27

670200 670300 670400 670500 670600 670700 670800 670900

5014300 5014200 5014100 5014000 5013900 5013800 5013700

N

RIMROCK DRIVE

FRANKFORT DRIVE

SINCLAIR TRAIL

TRADEWINDS LANE

HATCH

THE DISTRICT MUNICIPALITY OF MUSKOKA

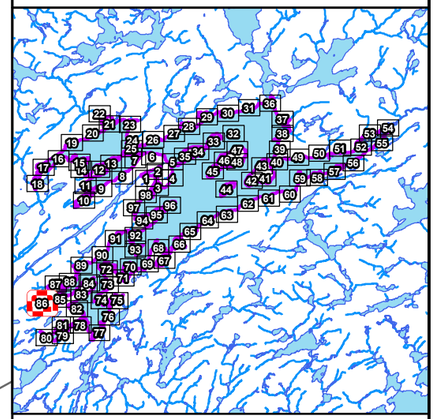

Floodplain Map: Kawagama Lake

Map 86

Legend

- Road
- Static Floodline Elevation: 356.27 m
- Building Footprint
- Parcel Fabric
- Waterbody

0 25 50 100

Meters

Scale: 1:2,500

LICENSED PROFESSIONAL ENGINEER
2023-10-27
M. F. MASOOM
100535261
PROVINCE OF ONTARIO

NOTES:

1. Produced by Hatch for the District of Muskoka under licence from Ontario Ministry of Natural Resources and Forestry, Copyright © Queens Printer 2023. Includes material © 2023 of the Queen's Printer for Ontario. All rights reserved.
2. Contains information used under the Open Government License - Ontario. The waterbody boundaries are an approximation of the location of waterbodies in the District of Muskoka derived from open source data.
3. The flood inundation limits shown on this map represents estimated limits associated with modelling of flows and water levels as found in the Hatch report titled Additional Floodplain Mapping Report, Document Number H366496-0000-200-230-0003.
4. The methods used to derive these limits were approximate and should only be used as guidance. Actual areas inundated will depend on actual flood hydrograph characteristics and may differ from the hydrograph characteristics adopted for this study.
5. This map is for illustrative purposes only. Information contained herein is not a substitute for professional review or site survey and is subject to change without notice. The District of Muskoka and Hatch Ltd take no responsibility for, nor guarantee, the accuracy of the information contained on this map. Any interpretation or conclusions drawn from this map are the sole responsibility of the user.
6. LiDAR (Light Detection and Ranging) survey data collected May 25th, 26th and 27th 2023 by Tulloch Geomatics.
7. Spatial reference NAD83 UTM Zone 17, VerticalDatum CGVD28, Geoid Model HT2.0.
8. Contains information from the County of Haliburton used under agreement; Files included: Parcels - Provided 2023-10-20.

Approved for Use - 2023-10-27

670700 670800 670900 671000 671100 671200 671300 671400 671500

5015100 5015000 5014900 5014800 5014700 5014600 5014500

N

RUSSELL LANDING ROAD

ALBERT LANE

HATCH

THE DISTRICT MUNICIPALITY OF MUSKOKA

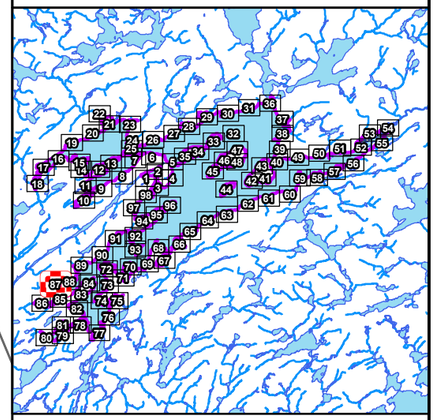

Floodplain Map: Kawagama Lake

Map 87

Legend

- Road
- Static Floodline Elevation: 356.27 m
- Building Footprint
- Parcel Fabric
- Waterbody

0 25 50 100

Meters

Scale: 1:2,500

LICENSED PROFESSIONAL ENGINEER
2023-10-27
M. F. MASOOM
100535261
PROVINCE OF ONTARIO

NOTES:

1. Produced by Hatch for the District of Muskoka under licence from Ontario Ministry of Natural Resources and Forestry, Copyright © Queens Printer 2023. Includes material © 2023 of the Queen's Printer for Ontario. All rights reserved.
2. Contains information used under the Open Government License - Ontario. The waterbody boundaries are an approximation of the location of waterbodies in the District of Muskoka derived from open source data.
3. The flood inundation limits shown on this map represents estimated limits associated with modelling of flows and water levels as found in the Hatch report titled Additional Floodplain Mapping Report, Document Number H366496-0000-200-230-0003.
4. The methods used to derive these limits were approximate and should only be used as guidance. Actual areas inundated will depend on actual flood hydrograph characteristics and may differ from the hydrograph characteristics adopted for this study.
5. This map is for illustrative purposes only. Information contained herein is not a substitute for professional review or site survey and is subject to change without notice. The District of Muskoka and Hatch Ltd take no responsibility for, nor guarantee, the accuracy of the information contained on this map. Any interpretation or conclusions drawn from this map are the sole responsibility of the user.
6. LiDAR (Light Detection and Ranging) survey data collected May 25th, 26th and 27th 2023 by Tulloch Geomatics.
7. Spatial reference NAD83 UTM Zone 17, VerticalDatum CGVD28, Geoid Model HT2.0.
8. Contains information from the County of Haliburton used under agreement; Files included: Parcels - Provided 2023-10-20.

Approved for Use - 2023-10-27

671300 671400 671500 671600 671700 671800 671900 672000

5015200 5015100 5015000 5014900 5014800 5014700 5014600

CRUMBY LAKE DRIVE

RUSSELL LANDING ROAD

ALBERT LANE

N

HATCH

THE DISTRICT MUNICIPALITY OF MUSKOKA

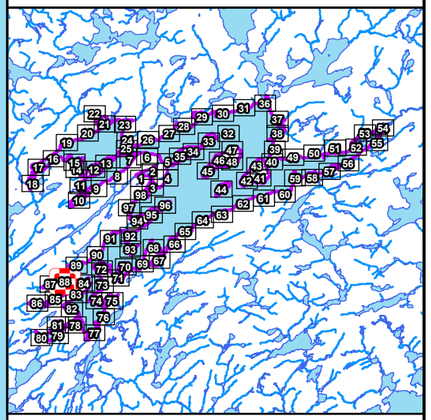

Floodplain Map: Kawagama Lake

Map 88

Legend

- Road
- Static Floodline Elevation: 356.27 m
- Building Footprint
- Parcel Fabric
- Waterbody

0 25 50 100

Meters

Scale: 1:2,500

LICENSED PROFESSIONAL ENGINEER
2023-10-27
M. F. MASOOM
100535261
PROVINCE OF ONTARIO

NOTES:

1. Produced by Hatch for the District of Muskoka under licence from Ontario Ministry of Natural Resources and Forestry, Copyright © Queens Printer 2023. Includes material © 2023 of the Queen's Printer for Ontario. All rights reserved.
2. Contains information used under the Open Government License - Ontario. The waterbody boundaries are an approximation of the location of waterbodies in the District of Muskoka derived from open source data.
3. The flood inundation limits shown on this map represents estimated limits associated with modelling of flows and water levels as found in the Hatch report titled Additional Floodplain Mapping Report, Document Number H366496-0000-200-230-0003.
4. The methods used to derive these limits were approximate and should only be used as guidance. Actual areas inundated will depend on actual flood hydrograph characteristics and may differ from the hydrograph characteristics adopted for this study.
5. This map is for illustrative purposes only. Information contained herein is not a substitute for professional review or site survey and is subject to change without notice. The District of Muskoka and Hatch Ltd take no responsibility for, nor guarantee, the accuracy of the information contained on this map. Any interpretation or conclusions drawn from this map are the sole responsibility of the user.
6. LiDAR (Light Detection and Ranging) survey data collected May 25th, 26th and 27th 2023 by Tulloch Geomatics.
7. Spatial reference NAD83 UTM Zone 17, VerticalDatum CGVD28, Geoid Model HT2.0.
8. Contains information from the County of Haliburton used under agreement; Files included: Parcels - Provided 2023-10-20.

Approved for Use - 2023-10-27

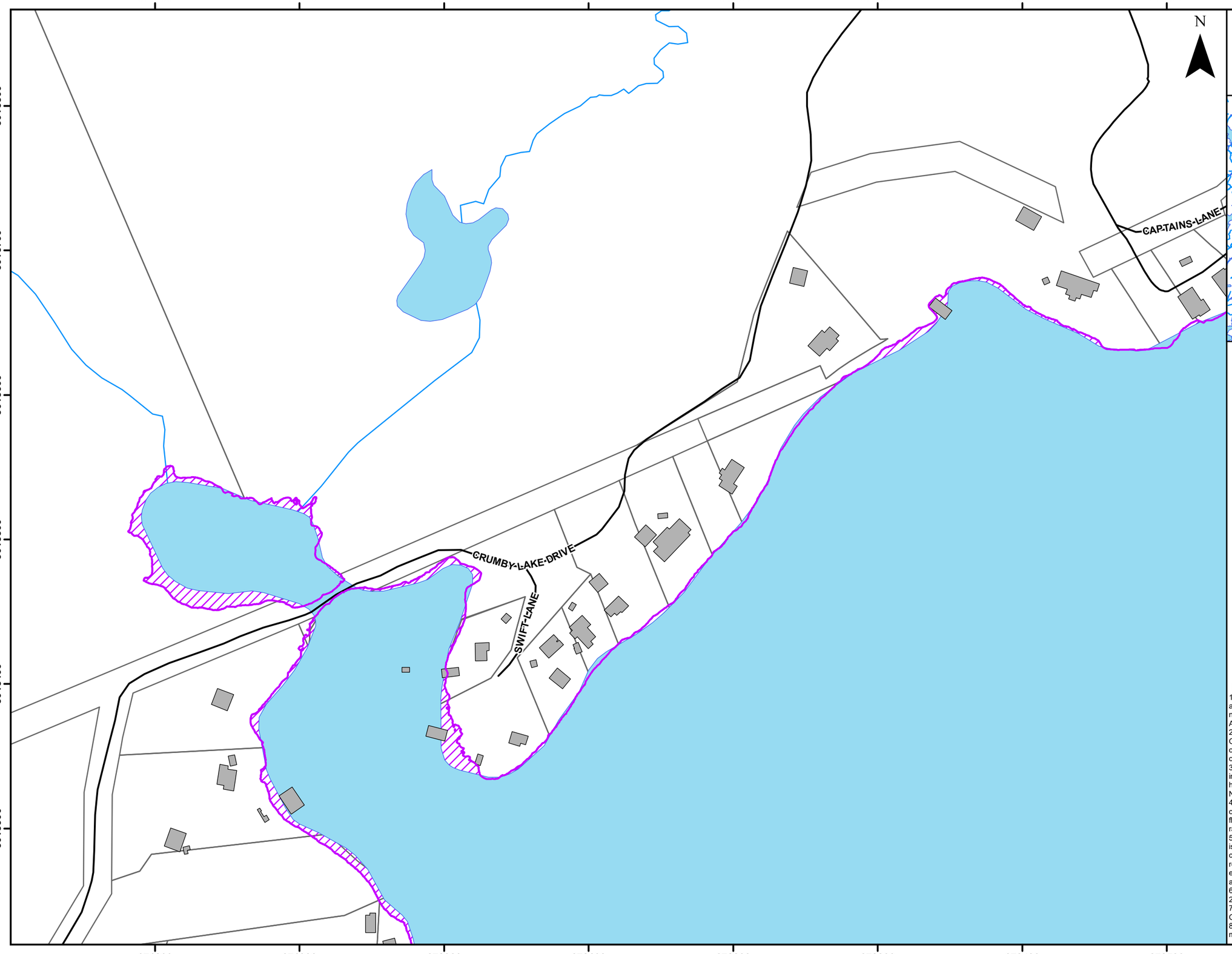

HATCH

THE DISTRICT MUNICIPALITY OF MUSKOKA

Floodplain Map: Kawagama Lake

Map 89

Legend

- Road
- Static Floodline Elevation: 356.27 m
- Building Footprint
- Parcel Fabric
- Waterbody

0 25 50 100

Meters

Scale: 1:2,500

LICENSED PROFESSIONAL ENGINEER
2023-10-27
M. F. MASOOM
100535261
PROVINCE OF ONTARIO

NOTES:

1. Produced by Hatch for the District of Muskoka under licence from Ontario Ministry of Natural Resources and Forestry, Copyright © Queens Printer 2023. Includes material © 2023 of the Queen's Printer for Ontario. All rights reserved.
2. Contains information used under the Open Government License - Ontario. The waterbody boundaries are an approximation of the location of waterbodies in the District of Muskoka derived from open source data.
3. The flood inundation limits shown on this map represents estimated limits associated with modelling of flows and water levels as found in the Hatch report titled Additional Floodplain Mapping Report, Document Number H366496-0000-200-230-0003.
4. The methods used to derive these limits were approximate and should only be used as guidance. Actual areas inundated will depend on actual flood hydrograph characteristics and may differ from the hydrograph characteristics adopted for this study.
5. This map is for illustrative purposes only. Information contained herein is not a substitute for professional review or site survey and is subject to change without notice. The District of Muskoka and Hatch Ltd take no responsibility for, nor guarantee, the accuracy of the information contained on this map. Any interpretation or conclusions drawn from this map are the sole responsibility of the user.
6. LiDAR (Light Detection and Ranging) survey data collected May 25th, 26th and 27th 2023 by Tulloch Geomatics.
7. Spatial reference NAD83 UTM Zone 17, VerticalDatum CGVD28, Geoid Model HT2.0.
8. Contains information from the County of Haliburton used under agreement; Files included: Parcels - Provided 2023-10-20.

Approved for Use - 2023-10-27

672600 672700 672800 672900 673000 673100 673200 673300

5016200 5016100 5016000 5015900 5015800 5015700

N

CAPTAINS LANE

CRUMBY LAKE DRIVE

HATCH

THE DISTRICT MUNICIPALITY OF MUSKOKA

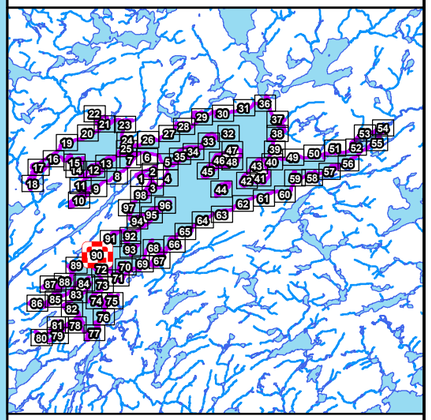

Floodplain Map: Kawagama Lake

Map 90

Legend

- Road
- Static Floodline Elevation: 356.27 m
- Building Footprint
- Parcel Fabric
- Waterbody

0 25 50 100

Meters

Scale: 1:2,500

LICENSED PROFESSIONAL ENGINEER
2023-10-27
M. F. MASOOM
100535261
PROVINCE OF ONTARIO

NOTES:

1. Produced by Hatch for the District of Muskoka under licence from Ontario Ministry of Natural Resources and Forestry, Copyright © Queens Printer 2023. Includes material © 2023 of the Queen's Printer for Ontario. All rights reserved.
2. Contains information used under the Open Government License - Ontario. The waterbody boundaries are an approximation of the location of waterbodies in the District of Muskoka derived from open source data.
3. The flood inundation limits shown on this map represents estimated limits associated with modelling of flows and water levels as found in the Hatch report titled Additional Floodplain Mapping Report, Document Number H366496-0000-200-230-0003.
4. The methods used to derive these limits were approximate and should only be used as guidance. Actual areas inundated will depend on actual flood hydrograph characteristics and may differ from the hydrograph characteristics adopted for this study.
5. This map is for illustrative purposes only. Information contained herein is not a substitute for professional review or site survey and is subject to change without notice. The District of Muskoka and Hatch Ltd take no responsibility for, nor guarantee, the accuracy of the information contained on this map. Any interpretation or conclusions drawn from this map are the sole responsibility of the user.
6. LiDAR (Light Detection and Ranging) survey data collected May 25th, 26th and 27th 2023 by Tulloch Geomatics.
7. Spatial reference NAD83 UTM Zone 17, VerticalDatum CGVD28, Geoid Model HT2.0.
8. Contains information from the County of Haliburton used under agreement; Files included: Parcels - Provided 2023-10-20.

672600 672700 672800 672900 673000 673100 673200 673300

Approved for Use - 2023-10-27

673100 673200 673300 673400 673500 673600 673700 673800 673900

5016900 5016800 5016700 5016600 5016500 5016400 5016300

N

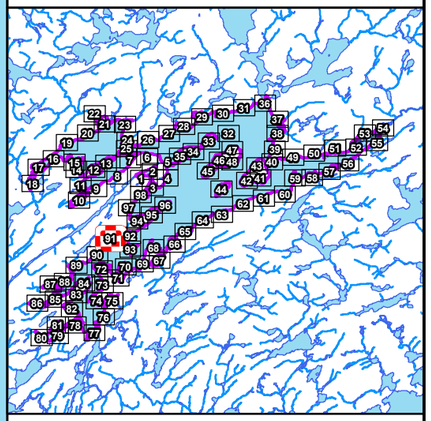

Floodplain Map: Kawagama Lake

Map 91

Legend

- Road
- Static Floodline Elevation: 356.27 m
- Building Footprint
- Parcel Fabric
- Waterbody

0 25 50 100

Meters

Scale: 1:2,500

LICENSED PROFESSIONAL ENGINEER
2023-10-27
M. F. MASOOM
100535261
PROVINCE OF ONTARIO

NOTES:

1. Produced by Hatch for the District of Muskoka under licence from Ontario Ministry of Natural Resources and Forestry, Copyright © Queens Printer 2023. Includes material © 2023 of the Queen's Printer for Ontario. All rights reserved.
2. Contains information used under the Open Government License - Ontario. The waterbody boundaries are an approximation of the location of waterbodies in the District of Muskoka derived from open source data.
3. The flood inundation limits shown on this map represents estimated limits associated with modelling of flows and water levels as found in the Hatch report titled Additional Floodplain Mapping Report, Document Number H366496-0000-200-230-0003.
4. The methods used to derive these limits were approximate and should only be used as guidance. Actual areas inundated will depend on actual flood hydrograph characteristics and may differ from the hydrograph characteristics adopted for this study.
5. This map is for illustrative purposes only. Information contained herein is not a substitute for professional review or site survey and is subject to change without notice. The District of Muskoka and Hatch Ltd take no responsibility for, nor guarantee, the accuracy of the information contained on this map. Any interpretation or conclusions drawn from this map are the sole responsibility of the user.
6. LiDAR (Light Detection and Ranging) survey data collected May 25th, 26th and 27th 2023 by Tulloch Geomatics.
7. Spatial reference NAD83 UTM Zone 17, VerticalDatum CGVD28, Geoid Model HT2.0.
8. Contains information from the County of Haliburton used under agreement; Files included: Parcels - Provided 2023-10-20.

Approved for Use - 2023-10-27

673900 674000 674100 674200 674300 674400 674500 674600 674700

5017000 5016900 5016800 5016700 5016600 5016500

N

HATCH

THE DISTRICT MUNICIPALITY OF MUSKOKA

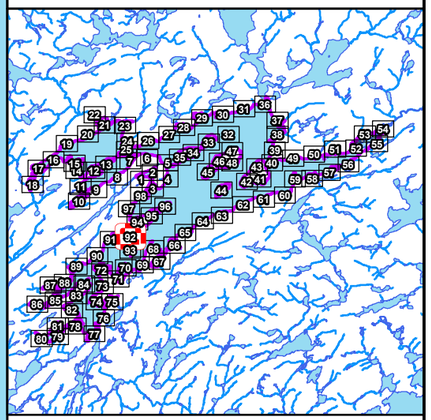

Floodplain Map: Kawagama Lake

Map 92

Legend

- Road
- Static Floodline Elevation: 356.27 m
- Building Footprint
- Parcel Fabric
- Waterbody

0 25 50 100

Meters

Scale: 1:2,500

LICENSED PROFESSIONAL ENGINEER
2023-10-27
M. F. MASOOM
100535261
PROVINCE OF ONTARIO

NOTES:

1. Produced by Hatch for the District of Muskoka under licence from Ontario Ministry of Natural Resources and Forestry, Copyright © Queens Printer 2023. Includes material © 2023 of the Queen's Printer for Ontario. All rights reserved.
2. Contains information used under the Open Government License - Ontario. The waterbody boundaries are an approximation of the location of waterbodies in the District of Muskoka derived from open source data.
3. The flood inundation limits shown on this map represents estimated limits associated with modelling of flows and water levels as found in the Hatch report titled Additional Floodplain Mapping Report, Document Number H366496-0000-200-230-0003.
4. The methods used to derive these limits were approximate and should only be used as guidance. Actual areas inundated will depend on actual flood hydrograph characteristics and may differ from the hydrograph characteristics adopted for this study.
5. This map is for illustrative purposes only. Information contained herein is not a substitute for professional review or site survey and is subject to change without notice. The District of Muskoka and Hatch Ltd take no responsibility for, nor guarantee, the accuracy of the information contained on this map. Any interpretation or conclusions drawn from this map are the sole responsibility of the user.
6. LiDAR (Light Detection and Ranging) survey data collected May 25th, 26th and 27th 2023 by Tulloch Geomatics.
7. Spatial reference NAD83 UTM Zone 17, VerticalDatum CGVD28, Geoid Model HT2.0.
8. Contains information from the County of Haliburton used under agreement; Files included: Parcels - Provided 2023-10-20.

Approved for Use - 2023-10-27

673900 674000 674100 674200 674300 674400 674500 674600 674700

5016500 5016400 5016300 5016200 5016100 5016000 5015900

N

HATCH

THE DISTRICT MUNICIPALITY OF MUSKOKA

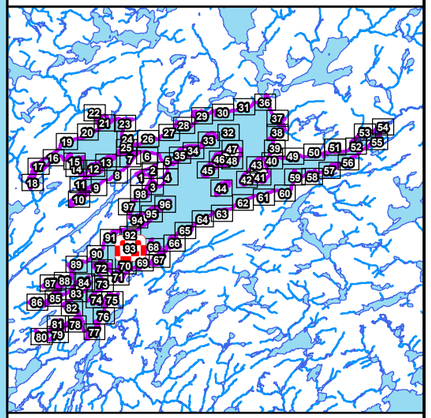

Floodplain Map: Kawagama Lake

Map 93

Legend

- Road
- Static Floodline Elevation: 356.27 m
- Building Footprint
- Parcel Fabric
- Waterbody

0 25 50 100

Meters

Scale: 1:2,500

LICENSED PROFESSIONAL ENGINEER
2023-10-27
M. F. MASOOM
100535261
PROVINCE OF ONTARIO

NOTES:

1. Produced by Hatch for the District of Muskoka under licence from Ontario Ministry of Natural Resources and Forestry, Copyright © Queens Printer 2023. Includes material © 2023 of the Queen's Printer for Ontario. All rights reserved.
2. Contains information used under the Open Government License - Ontario. The waterbody boundaries are an approximation of the location of waterbodies in the District of Muskoka derived from open source data.
3. The flood inundation limits shown on this map represents estimated limits associated with modelling of flows and water levels as found in the Hatch report titled Additional Floodplain Mapping Report, Document Number H366496-0000-200-230-0003.
4. The methods used to derive these limits were approximate and should only be used as guidance. Actual areas inundated will depend on actual flood hydrograph characteristics and may differ from the hydrograph characteristics adopted for this study.
5. This map is for illustrative purposes only. Information contained herein is not a substitute for professional review or site survey and is subject to change without notice. The District of Muskoka and Hatch Ltd take no responsibility for, nor guarantee, the accuracy of the information contained on this map. Any interpretation or conclusions drawn from this map are the sole responsibility of the user.
6. LiDAR (Light Detection and Ranging) survey data collected May 25th, 26th and 27th 2023 by Tulloch Geomatics.
7. Spatial reference NAD83 UTM Zone 17, VerticalDatum CGVD28, Geoid Model HT2.0.
8. Contains information from the County of Haliburton used under agreement; Files included: Parcels - Provided 2023-10-20.

673900 674000 674100 674200 674300 674400 674500 674600 674700

Approved for Use - 2023-10-27

674200 674300 674400 674500 674600 674700 674800 674900

5017600 5017500 5017400 5017300 5017200 5017100

N

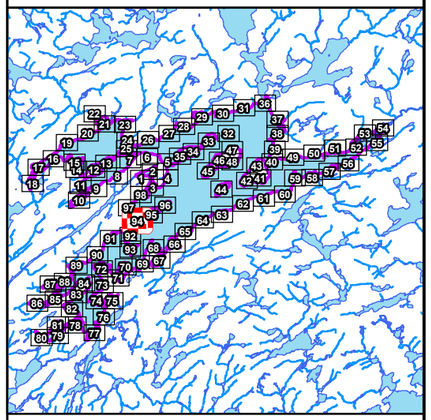

Floodplain Map: Kawagama Lake

Map 94

Legend

- Road
- Static Floodline Elevation: 356.27 m
- Building Footprint
- Parcel Fabric
- Waterbody

0 25 50 100

Meters

Scale: 1:2,500

LICENSED PROFESSIONAL ENGINEER
2023-10-27
M. F. MASOOM
100535261
PROVINCE OF ONTARIO

NOTES:

1. Produced by Hatch for the District of Muskoka under licence from Ontario Ministry of Natural Resources and Forestry, Copyright © Queens Printer 2023. Includes material © 2023 of the Queen's Printer for Ontario. All rights reserved.
2. Contains information used under the Open Government License - Ontario. The waterbody boundaries are an approximation of the location of waterbodies in the District of Muskoka derived from open source data.
3. The flood inundation limits shown on this map represents estimated limits associated with modelling of flows and water levels as found in the Hatch report titled Additional Floodplain Mapping Report, Document Number H366496-0000-200-230-0003.
4. The methods used to derive these limits were approximate and should only be used as guidance. Actual areas inundated will depend on actual flood hydrograph characteristics and may differ from the hydrograph characteristics adopted for this study.
5. This map is for illustrative purposes only. Information contained herein is not a substitute for professional review or site survey and is subject to change without notice. The District of Muskoka and Hatch Ltd take no responsibility for, nor guarantee, the accuracy of the information contained on this map. Any interpretation or conclusions drawn from this map are the sole responsibility of the user.
6. LiDAR (Light Detection and Ranging) survey data collected May 25th, 26th and 27th 2023 by Tulloch Geomatics.
7. Spatial reference NAD83 UTM Zone 17, VerticalDatum CGVD28, Geoid Model HT2.0.
8. Contains information from the County of Haliburton used under agreement; Files included: Parcels - Provided 2023-10-20.

Approved for Use - 2023-10-27

674800 674900 675000 675100 675200 675300 675400 675500

5017800 5017700 5017600 5017500 5017400 5017300

N

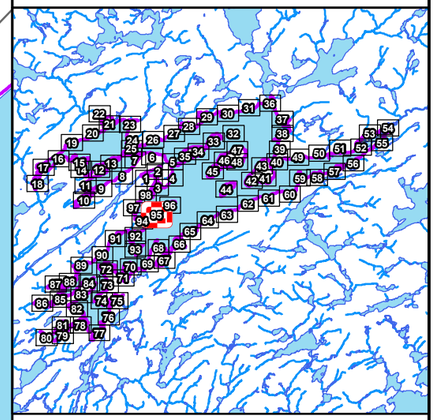

Floodplain Map: Kawagama Lake

Map 95

Legend

- Road
- Static Floodline Elevation: 356.27 m
- Building Footprint
- Parcel Fabric
- Waterbody

0 25 50 100

Meters

Scale: 1:2,500

LICENSED PROFESSIONAL ENGINEER
2023-10-27
M. F. MASOOM
100535261
PROVINCE OF ONTARIO

NOTES:

1. Produced by Hatch for the District of Muskoka under licence from Ontario Ministry of Natural Resources and Forestry, Copyright © Queens Printer 2023. Includes material © 2023 of the Queen's Printer for Ontario. All rights reserved.
2. Contains information used under the Open Government License - Ontario. The waterbody boundaries are an approximation of the location of waterbodies in the District of Muskoka derived from open source data.
3. The flood inundation limits shown on this map represents estimated limits associated with modelling of flows and water levels as found in the Hatch report titled Additional Floodplain Mapping Report, Document Number H366496-0000-200-230-0003.
4. The methods used to derive these limits were approximate and should only be used as guidance. Actual areas inundated will depend on actual flood hydrograph characteristics and may differ from the hydrograph characteristics adopted for this study.
5. This map is for illustrative purposes only. Information contained herein is not a substitute for professional review or site survey and is subject to change without notice. The District of Muskoka and Hatch Ltd take no responsibility for, nor guarantee, the accuracy of the information contained on this map. Any interpretation or conclusions drawn from this map are the sole responsibility of the user.
6. LiDAR (Light Detection and Ranging) survey data collected May 25th, 26th and 27th 2023 by Tulloch Geomatics.
7. Spatial reference NAD83 UTM Zone 17, VerticalDatum CGVD28, Geoid Model HT2.0.
8. Contains information from the County of Haliburton used under agreement; Files included: Parcels - Provided 2023-10-20.

674800 674900 675000 675100 675200 675300 675400 675500

Approved for Use - 2023-10-27

675300 675400 675500 675600 675700 675800 675900 676000 676100

5018200 5018100 5018000 5017900 5017800 5017700

N

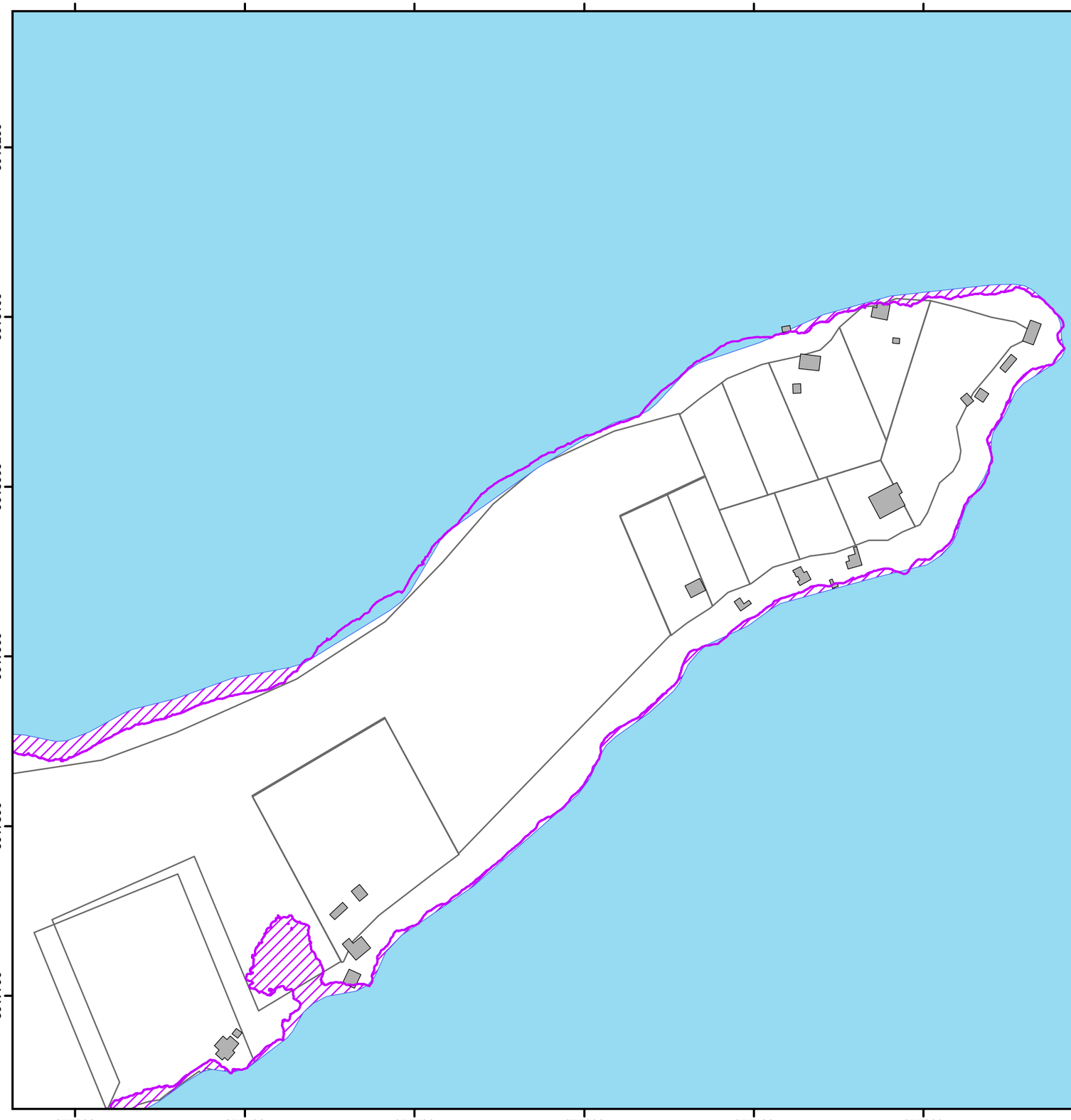

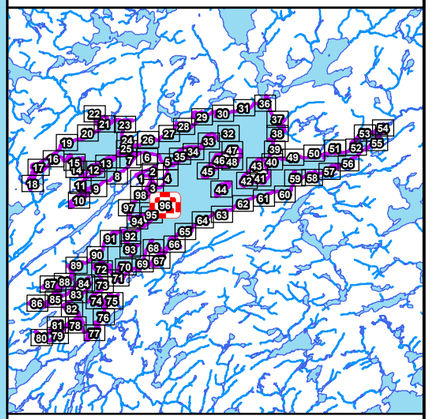

Floodplain Map: Kawagama Lake

Map 96

Legend

- Road
- Static Floodline Elevation: 356.27 m
- Building Footprint
- Parcel Fabric
- Waterbody

0 25 50 100

Meters

Scale: 1:2,500

LICENSED PROFESSIONAL ENGINEER
2023-10-27
M. F. MASOOM
100535261
PROVINCE OF ONTARIO

NOTES:

1. Produced by Hatch for the District of Muskoka under licence from Ontario Ministry of Natural Resources and Forestry, Copyright © Queens Printer 2023. Includes material © 2023 of the Queen's Printer for Ontario. All rights reserved.
2. Contains information used under the Open Government License - Ontario. The waterbody boundaries are an approximation of the location of waterbodies in the District of Muskoka derived from open source data.
3. The flood inundation limits shown on this map represents estimated limits associated with modelling of flows and water levels as found in the Hatch report titled Additional Floodplain Mapping Report, Document Number H366496-0000-200-230-0003.
4. The methods used to derive these limits were approximate and should only be used as guidance. Actual areas inundated will depend on actual flood hydrograph characteristics and may differ from the hydrograph characteristics adopted for this study.
5. This map is for illustrative purposes only. Information contained herein is not a substitute for professional review or site survey and is subject to change without notice. The District of Muskoka and Hatch Ltd take no responsibility for, nor guarantee, the accuracy of the information contained on this map. Any interpretation or conclusions drawn from this map are the sole responsibility of the user.
6. LiDAR (Light Detection and Ranging) survey data collected May 25th, 26th and 27th 2023 by Tulloch Geomatics.
7. Spatial reference NAD83 UTM Zone 17, VerticalDatum CGVD28, Geoid Model HT2.0.
8. Contains information from the County of Haliburton used under agreement; Files included: Parcels - Provided 2023-10-20.

Approved for Use - 2023-10-27

673900 674000 674100 674200 674300 674400 674500 674600

5018100 5018000 5017900 5017800 5017700 5017600

N

HATCH

THE DISTRICT MUNICIPALITY OF MUSKOKA

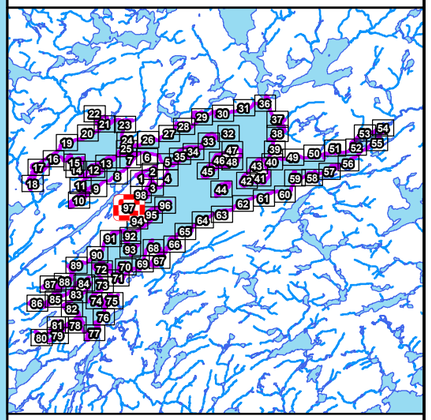

Floodplain Map: Kawagama Lake

Map 97

Legend

- Road
- Static Floodline Elevation: 356.27 m
- Building Footprint
- Parcel Fabric
- Waterbody

0 25 50 100

Meters

Scale: 1:2,500

LICENSED PROFESSIONAL ENGINEER
2023-10-27
M. F. MASOOM
100535261
PROVINCE OF ONTARIO

NOTES:

1. Produced by Hatch for the District of Muskoka under licence from Ontario Ministry of Natural Resources and Forestry, Copyright © Queens Printer 2023. Includes material © 2023 of the Queen's Printer for Ontario. All rights reserved.
2. Contains information used under the Open Government License - Ontario. The waterbody boundaries are an approximation of the location of waterbodies in the District of Muskoka derived from open source data.
3. The flood inundation limits shown on this map represents estimated limits associated with modelling of flows and water levels as found in the Hatch report titled Additional Floodplain Mapping Report, Document Number H366496-0000-200-230-0003.
4. The methods used to derive these limits were approximate and should only be used as guidance. Actual areas inundated will depend on actual flood hydrograph characteristics and may differ from the hydrograph characteristics adopted for this study.
5. This map is for illustrative purposes only. Information contained herein is not a substitute for professional review or site survey and is subject to change without notice. The District of Muskoka and Hatch Ltd take no responsibility for, nor guarantee, the accuracy of the information contained on this map. Any interpretation or conclusions drawn from this map are the sole responsibility of the user.
6. LiDAR (Light Detection and Ranging) survey data collected May 25th, 26th and 27th 2023 by Tulloch Geomatics.
7. Spatial reference NAD83 UTM Zone 17, VerticalDatum CGVD28, Geoid Model HT2.0.
8. Contains information from the County of Haliburton used under agreement; Files included: Parcels - Provided 2023-10-20.

673900 674000 674100 674200 674300 674400 674500 674600

Approved for Use - 2023-10-27

674300 674400 674500 674600 674700 674800 674900 675000 675100

5018700 5018600 5018500 5018400 5018300 5018200 5018100

N

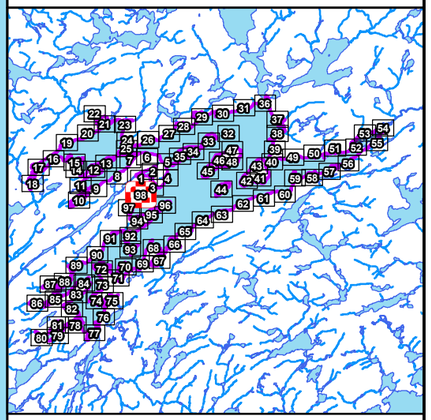

Floodplain Map: Kawagama Lake

Map 98

Legend

- Road
- Static Floodline Elevation: 356.27 m
- Building Footprint
- Parcel Fabric
- Waterbody

0 25 50 100

Meters

Scale: 1:2,500

LICENSED PROFESSIONAL ENGINEER
2023-10-27
M. F. MASOOM
100535261
PROVINCE OF ONTARIO

NOTES:

1. Produced by Hatch for the District of Muskoka under licence from Ontario Ministry of Natural Resources and Forestry, Copyright © Queens Printer 2023. Includes material © 2023 of the Queen's Printer for Ontario. All rights reserved.
2. Contains information used under the Open Government License - Ontario. The waterbody boundaries are an approximation of the location of waterbodies in the District of Muskoka derived from open source data.
3. The flood inundation limits shown on this map represents estimated limits associated with modelling of flows and water levels as found in the Hatch report titled Additional Floodplain Mapping Report, Document Number H366496-0000-200-230-0003.
4. The methods used to derive these limits were approximate and should only be used as guidance. Actual areas inundated will depend on actual flood hydrograph characteristics and may differ from the hydrograph characteristics adopted for this study.
5. This map is for illustrative purposes only. Information contained herein is not a substitute for professional review or site survey and is subject to change without notice. The District of Muskoka and Hatch Ltd take no responsibility for, nor guarantee, the accuracy of the information contained on this map. Any interpretation or conclusions drawn from this map are the sole responsibility of the user.
6. LiDAR (Light Detection and Ranging) survey data collected May 25th, 26th and 27th 2023 by Tulloch Geomatics.
7. Spatial reference NAD83 UTM Zone 17, VerticalDatum CGVD28, Geoid Model HT2.0.
8. Contains information from the County of Haliburton used under agreement; Files included: Parcels - Provided 2023-10-20.

674300 674400 674500 674600 674700 674800 674900 675000 675100

Approved for Use - 2023-10-27