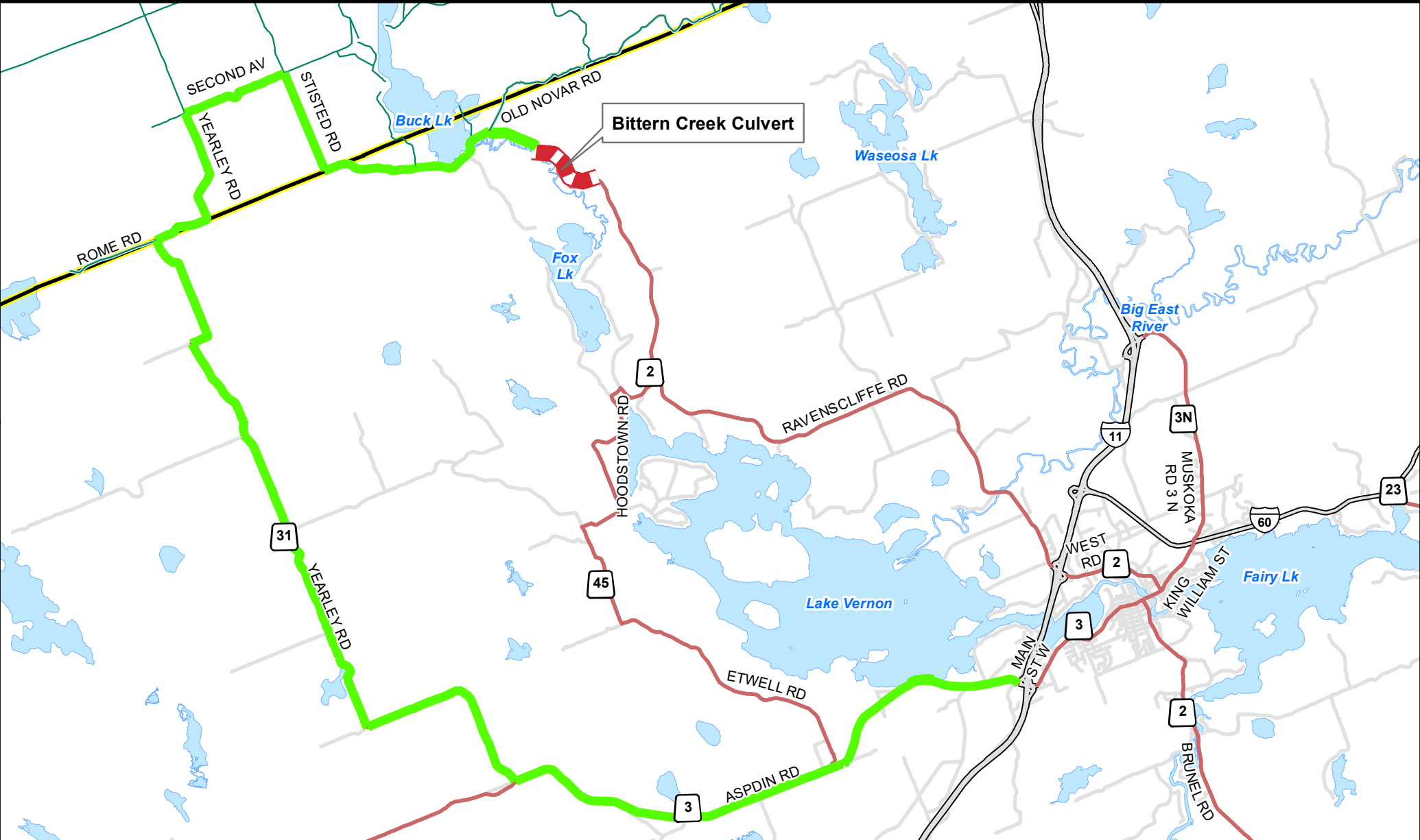


313-44 BITTERN CREEK EPWC Replacement North of Site Location to Highway 11

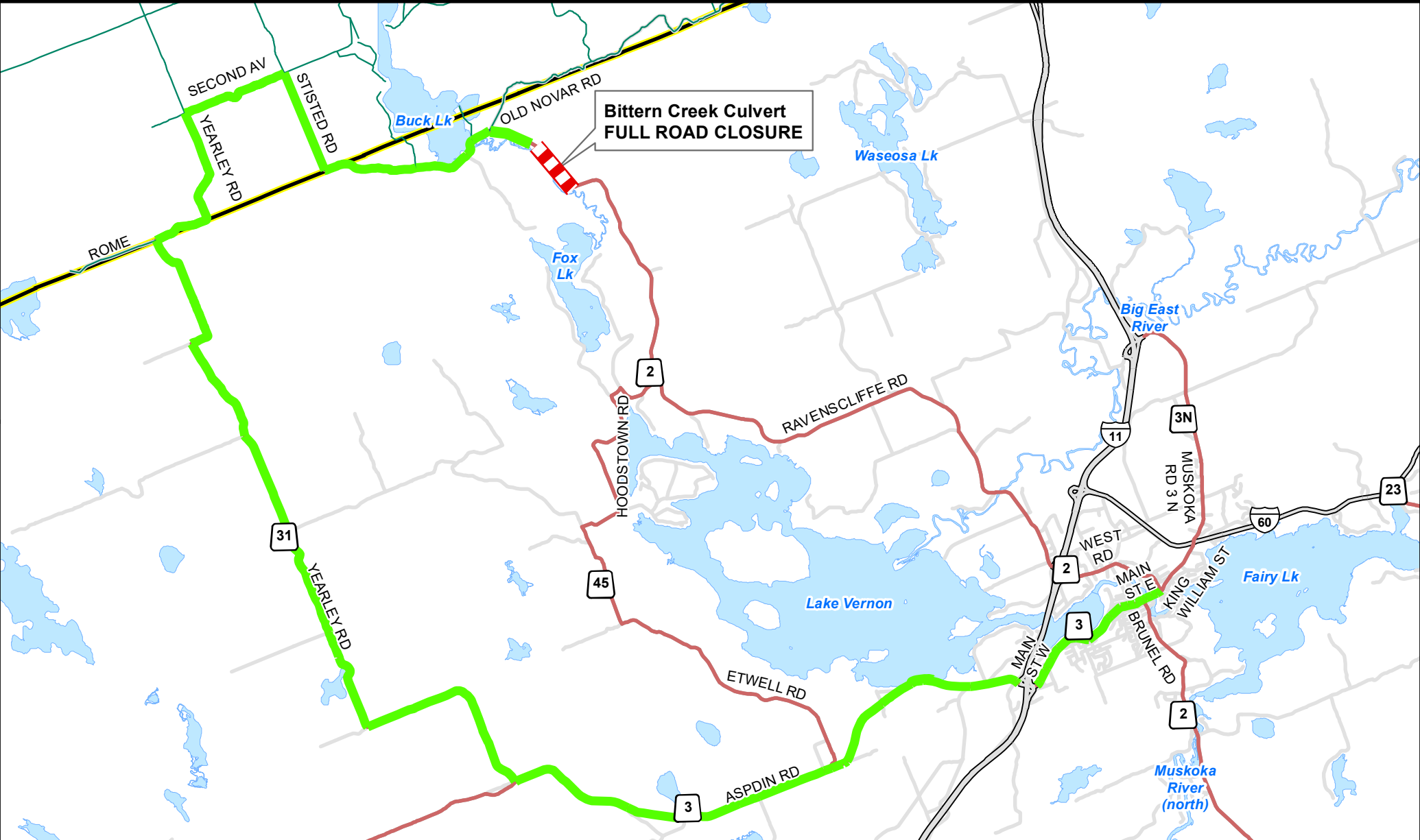


Produced by the District of Muskoka under licence from Ontario Ministry of Natural Resources, Copyright (c) Queens Printer 2026. INCLUDES MATERIAL © 2026 OF THE QUEEN'S PRINTER FOR ONTARIO. ALL RIGHTS RESERVED.
 The information contained herein may be erroneous, inaccurate or misleading. The parties compiling and/or disclosing the information make no warranties whatsoever as to the accuracy of any or all of the information contained herein. Any party relying on this information does so at their own risk and shall not, under any circumstances, make any claim against anyone on the grounds that the information was erroneous, inaccurate or misleading.
 This road network information has been generated or adapted from Ontario Road Network Database, a database built from source data provided by the Municipalities of Ontario to the Government of Ontario under licence. The Ontario Road Network Database is the property of the Government of Ontario and is used under licence from the Government of Ontario.

Legend

- Closure (Full Closure)
- District Roads
- Detour
- Muskoka/Parry Sound Boundary

313-44 BITTERN CREEK EPWC Replacement North of Site Location to Downtown Huntsville



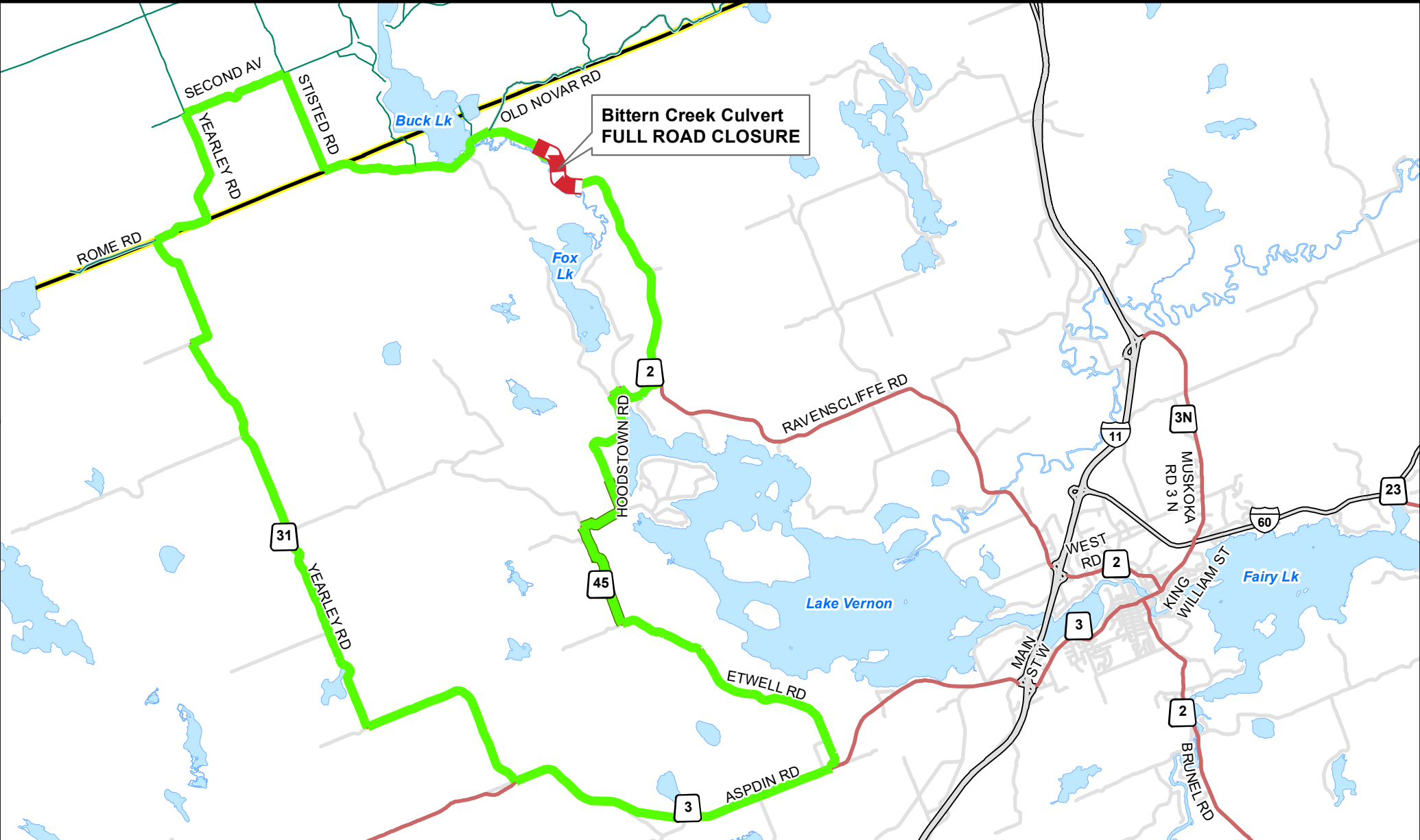
**Bittern Creek Culvert
FULL ROAD CLOSURE**

Produced by the District of Muskoka under licence from Ontario Ministry of Natural Resources, Copyright (c) Queens Printer 2026. INCLUDES MATERIAL © 2026 OF THE QUEEN'S PRINTER FOR ONTARIO. ALL RIGHTS RESERVED.
The information contained herein may be erroneous, inaccurate or misleading. The parties compiling and/or disclosing the information make no warranties whatsoever as to the accuracy of any or all of the information contained herein. Any party relying on this information does so at their own risk and shall not, under any circumstances, make any claim against anyone on the grounds that the information was erroneous, inaccurate or misleading.
This road network information has been generated or adapted from Ontario Road Network Database, a database built from source data provided by the Municipalities of Ontario to the Government of Ontario under licence.
The Ontario Road Network Database is the property of the Government of Ontario and is used under licence from the Government of Ontario.

Legend

- Closure (Full Closure)
- District Roads
- Detour
- Muskoka/Parry Sound Boundary

313-44 BITTERN CREEK EPWC Replacement Primary Detour Route



**Bittern Creek Culvert
FULL ROAD CLOSURE**

Produced by the District of Muskoka under licence from Ontario Ministry of Natural Resources, Copyright (c) Queens Printer 2026. INCLUDES MATERIAL © 2026 OF THE QUEEN'S PRINTER FOR ONTARIO. ALL RIGHTS RESERVED.
The information contained herein may be erroneous, inaccurate or misleading. The parties compiling and/or disclosing the information make no warranties whatsoever as to the accuracy of any or all of the information contained herein. Any party relying on this information does so at their own risk and shall not, under any circumstances, make any claim against anyone on the grounds that the information was erroneous, inaccurate or misleading.
This road network information has been generated or adapted from Ontario Road Network Database, a database built from source data provided by the Municipalities of Ontario to the Government of Ontario under licence. The Ontario Road Network Database is the property of the Government of Ontario and is used under licence from the Government of Ontario.

Legend

- Closure (Full Closure)
- District Roads
- Detour
- Muskoka/Parry Sound Boundary